STAMP OF APPROVAL

10 - 17

B WING

PREVIOUSLY SANCTIONED VIDE CC/ 3399/11 DATED : 23/12/2011
PREVIOUSLY SANCTIONED VIDE CC/ 0146/15 DATED : 10/08/2015
PREVIOUSLY SANCTIONED VIDE CC/ 1825/14 DATED : 30/09/2014

APPROVED SUBJECT TO CONDITION
APPROVED UNDER COMMENCEMENT
CERTIFICATE NO : 1946/19
DATE : 3/04/2019

Building Proposal — Deputy Engineer
Building Development Department
Zone No. : PMC

APPROVED

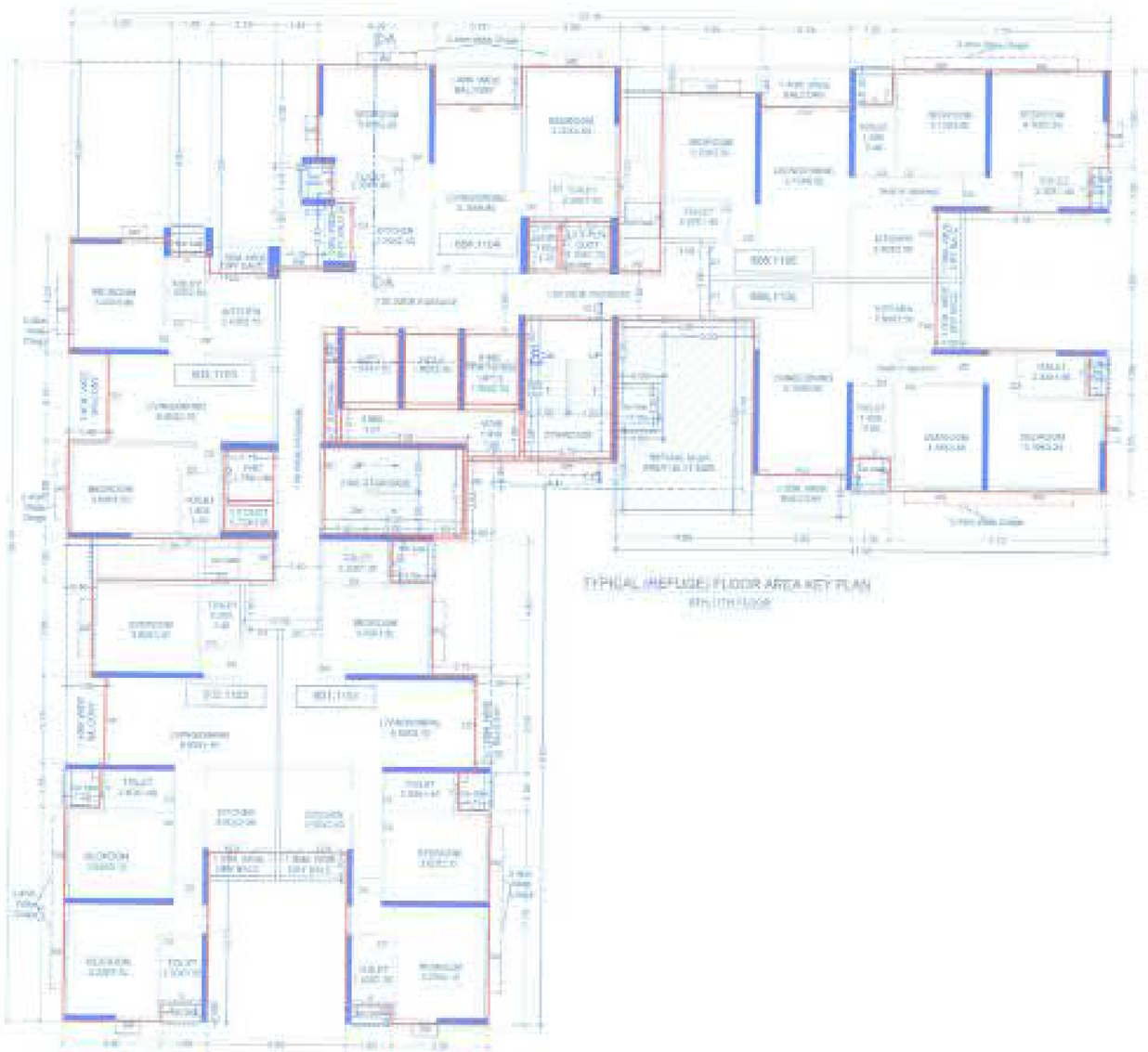

TYPICAL (REFUGE) FLOOR AREA KEY PLAN
8TH TO 11TH FLOOR

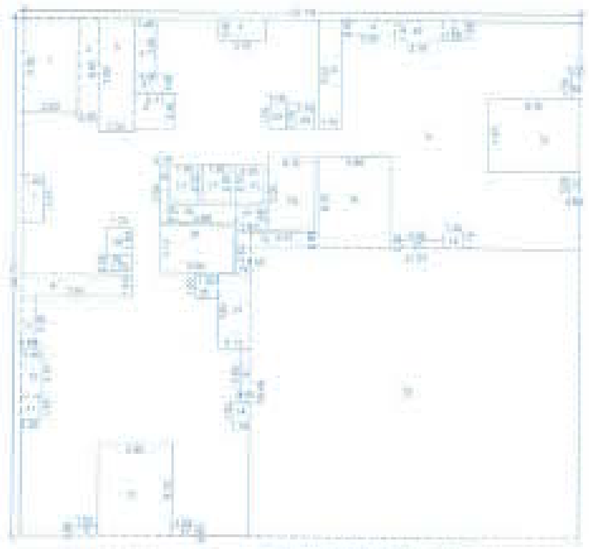

REFUGE FLOOR AREA KEY PLAN
6TH TO 7TH & 12TH FLOOR

AREA CALCULATION

6TH TO 12TH FLOOR

A	12.00	2	24.00	0	1	1	1296.00

STANDARD REPETITION

1	A/A1	2	0.00	0	1	1	0.00
2	1.80	2	3.60	0	1	1	7.20
3	2.60	2	7.80	0	1	1	15.60
4	1.20	2	2.40	0	1	1	4.80
5	1.60	2	3.20	0	1	1	6.40
6	0.15	2	0.30	0	1	1	0.60
7	0.23	2	0.46	0	1	1	0.92
8	1.50	2	3.00	0	1	1	6.00
9	1.98	2	3.96	0	1	1	7.92
10	5.50	2	11.00	0	1	1	22.00
11	0.75	2	1.50	0	1	1	3.00
12	1.05	2	2.10	0	1	1	4.20
13	0.75	2	1.50	0	1	1	3.00
14	1.28	2	2.56	0	1	1	5.12
15	0.90	2	1.80	0	1	1	3.60
16	5.00	2	10.00	0	1	1	20.00
17	4.91	2	9.82	0	1	1	19.64
18	2.38	2	4.76	0	1	1	9.52
19	1.20	2	2.40	0	1	1	4.80
20	1.20	2	2.40	0	1	1	4.80
21	2.10	2	4.20	0	1	1	8.40
22	21.51	2	43.02	0	1	1	86.04
23	1.20	2	2.40	0	1	1	4.80
24	1.70	2	3.40	0	1	1	6.80
25	1.70	2	3.40	0	1	1	6.80
26	1.20	2	2.40	0	1	1	4.80
			TOTAL			=	1296.00
OPEN ECO AREA		1.00	m	0.00		=	0.00
STAIRCASE DEDUCTION							
27	3.00	2	6.00	0.5	1	=	12.00
			TOTAL			=	12.00
NET AREA						=	1284.00



REFUGE AREA KEY PLAN
6TH TO 7TH & 12TH

REFUGE AREA CALCULATIONS

6TH TO 7TH FLOOR

1	1.50	2	3.00	0	1	=	3.00
2	5.00	2	5.00	0	1	=	10.00
3	1.98	2	3.96	0	1	=	7.92
			TOTAL			=	20.92

PROVIDED REFUGE AREA

Floor	Refuge Area	=	Deduction Area	=	Remaining Area	=	Total
A	216.00	=	43.00	=	21.00	=	940.00
B	216.00	=	43.00	=	21.00	=	940.00
			TOTAL			=	1880.00

Occupant Load = 1880.00 / 10.00 = 188.00	Nos	=	188
Required Refuge Area = 188 Persons X 0.5	m²	=	94.00
Provided Refuge Area	m²	=	20.92

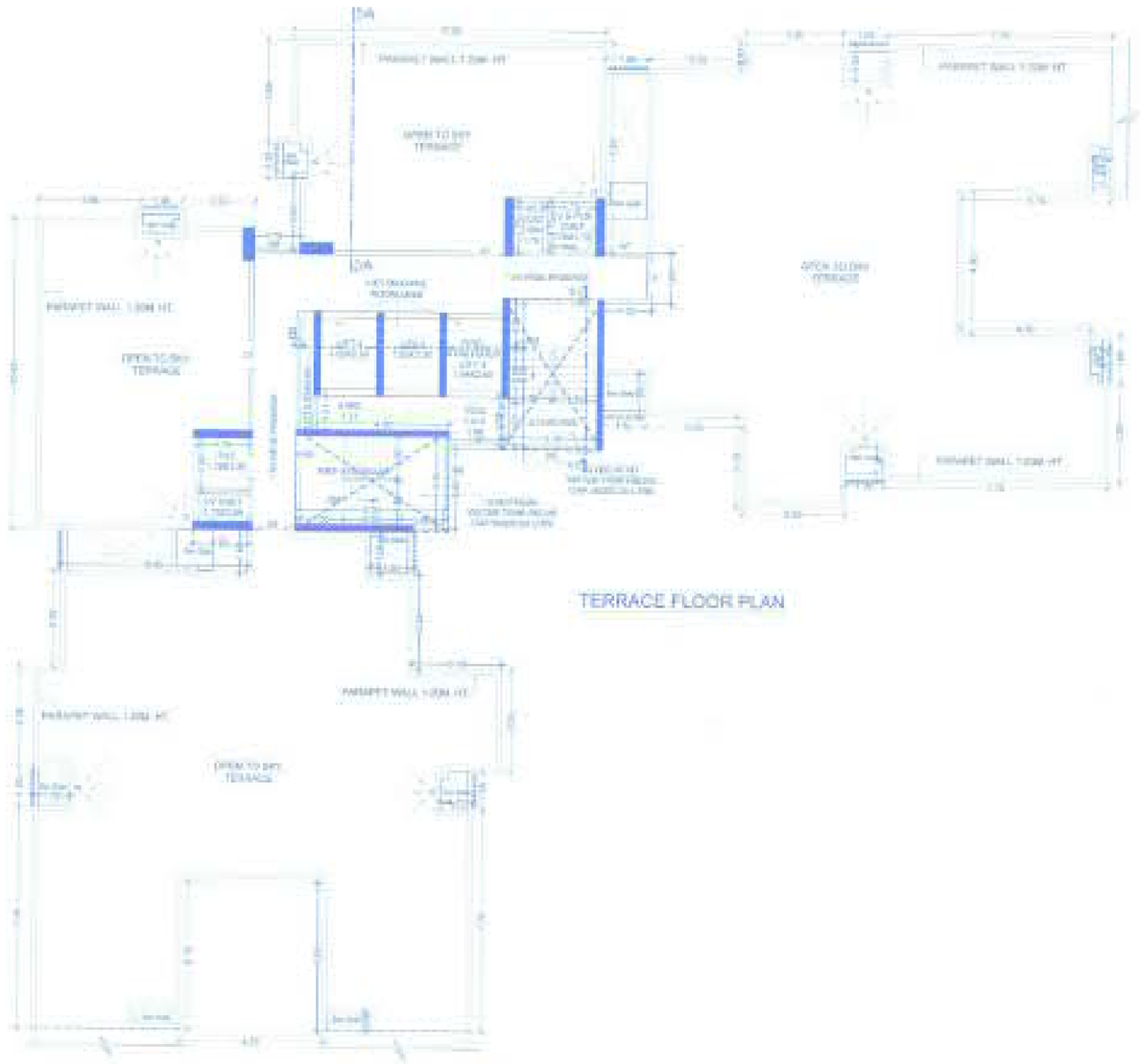

TERRACE FLOOR PLAN

SCHEDULE OF OPENING

DOOR		WINDOW	
D1	0.90 X 2.10	W	0.23 X 0.75
D11	1.80 X 2.10	W1	1.80 X 1.20
D2	0.90 X 2.10	W2	1.20 X 1.20
D3	0.90 X 2.10	W4	0.75 X 1.20
D5	0.75 X 2.10	V	0.60 X 0.60
D10	1.20 X 2.10		
D9	1.50 X 2.10		

LAND OWNER AS PER 7/12 OR P.R.C.'s

FOR M/S SUKHAWANI REALTY
MR. HIRANAND GHANSHYAM SUKHWANI AND OTHERS

POWER OF ATTORNEY HOLDER

FOR M/S SUPREME PALATIAL DEVELOPERS LLP
MR. VISHAL S JUMANI

C.I.C/FIRM'S NAME

M/S SUPREME PALATIAL DEVELOPERS LLP

CONTENTS

Floor Plans Area Calculation

PROJECT : [REVISED PROPOSAL]

PROPOSED LAYOUT OF BUILDING AT G.B.O.S. No.192/1/3/A+13,2/1/1, 210+ 217+218+219 NEW S. No.5 H.O.192/1/P No.A 192/1/P No.C 191/4/13, 2/2,2/3, BANER, PUNE

REVISION

	Scale :	DATE :
01 - OWNER NAME CHANGE 02/01 TO 05 CHANGES DONE #07 - OWNER NAME CHANGE	1:100 1:200 1:100	28.07.2018 03.04.2019 29.04.2019

SIGN : ADDRESS OF THE OWNER &/POWER OF ATTORNEY HOLDER No.

This revised drawing is prepared from the information, information, specifications, projects and work documents etc. given to me and is the authenticity and validity of the same is checked / inspected by. Site level / undergrade. All matters & quality shown or otherwise / data / work is subject of the documents. Rules, and all the drawings, plans and construction of submission and their decisions / by-laws, Maharashtra & Municipal Corporation Act, Limited.

Name of : Mr. Vishal S. Jumani — Sign
M/S Supreme Palatial Developers LLP
Address : B 401, Supreme Business Park, Plot No.C Hinjewadi, Taluka - Mulshi, Pune 411 057

Name of : Mr. Hiranand G. Sukhwani / Owner — Sign
M/S Sukhwani Realty
Address : B 401, Supreme Business Park, Plot No.C Hinjewadi, Taluka - Mulshi, Pune 411 057

LIMITEDNING ARCHITECT

LAXMAN THITE ARCHITECT
Om Parkash
B, [illegible]
TEL : [illegible]
FAX : [illegible]
Email : [illegible]

ARCHITECT

ARCH

Job No.	1709
Proj. no.	08.07
Scale	1:100
Rev. no.	R-01
Date	17/04/19
Drawn	SAM-MR
	Checked
	APPD