PRODUCED BY AN AUTODESK EDUCATIONAL PRODUCT

SHEET NO. - 4/9

GROUND FLOOR PLAN

EXISTING ROAD — 90.449 — EXISTING ROAD

OFFICE OF THE CORPORATION OF THE CITY NAGPUR.
Building Permit No...0?/BP/Manewada/TP1/Amc/17...Date...06/4/2017...
SANCTIONED
subject to conditions mentioned in the building permit
Assistant Director, Town Planning, Nagpur Municipal Corporation

The Rain Water Harvesting is required to be provided as per Direction of Govt. of Maharashtra No. TPB 432001/2133 CR - 230/01/UD-II, dated 10th March, 2005 as per schedule for every 300 sq.mtrs. built-up area. The system may be by open well 1 mtr. dia & mtrs. deep with filteration chamber for every 300 sq.mtr. built-up area. Other options mentioned in the schedule may be adopted. a) The Authority may impose a levy of Rs. 5000/- per KL/Day for every 100 sq.mts. of building area, for failure of the owner of the building.

Provisions For Soalar Water Heating systems
Solar Water Heating System should be installed in the building for the following use with the per capita capacity mentioned as under.

Type of Buildings	Per Person Capacity Recommended
1) Hospitals	–100 Ltrs./day/person,
2) Ho tels	–150 Ltrs./day/person,
3) Hostel & other such buildings	–25 Ltrs./day/person,
4) Resident	–25 Ltrs./day/person,

If the provisions as above is not made, the occupancy certificate will not be issued from NMC.

SEISMIC ANALYSIS OF THE BUILDING FOR EARTHQUAKE BE SUBMITTED WITH STRUCTURAL DESIGN & DRAWING DULY CHECKED FROM VNIT FOR NMC RECORD, BEFORE ONE MONTH OF COMMENCEMENT OF CONSTRUCTION OR AFTER THREE MONTHS FROM THE SANCTION OF BUILDING PLAN WHICHEVER IS EARLIER.

6 M WIDE FIRE TENDER ROAD — 6 M WIDE FIRE TENDER ROAD

FIRE STAIRCASE (UP / DN) — LIFT 2550x2050 — LIFT LOBBY 2150x4150

4875 WIDE DRIVEWAY — 4875 WIDE DRIVEWAY — 4875 WIDE DRIVEWAY — EXIT

5000 WIDE DRIVEWAY — 5000 WIDE DRIVEWAY — 5000 WIDE DRIVEWAY — 5000 WIDE DRIVEWAY — 5000 WIDE DRIVEWAY — 5000 WIDE DRIVEWAY

6 M WIDE FIRE TENDER ROAD — ENTRY — 4350 WIDE DRIVEWAY

6 M WIDE FIRE TENDER ROAD — FIRE STAIRCASE (DN / UP)

CONFECTIONARY SHOP 1 4.00X5.30 — SHOP 2 4.00x4.30 — SHOP 3 4.00x4.200 — SHOP 4 3.00x4.50 — SHOP 5 3.00x4.50 — SHOP 6 3.00x4.50 — SHOP 7 3.00x4.50 — SHOP 8 3.00x4.50 — SHOP 9 3.00x4.50 — SHOP 10 3.00x4.50 — SHOP 11 3.00x4.50 — SHOP 12 3.00x4.50 — SHOP 13 3.00x4.50 — SHOP 14 3.00x4.50 — SHOP 15 3.00x4.50 — TOILET 3.00x4.50 — TOILET 1.80x4.50

EXIT RAMP FROM BASEMENT TO GROUND — ENTRY RAMP FROM GROUND TO BASEMENT

6 M WIDE FIRE TENDER ROAD — 6 M WIDE FIRE TENDER ROAD — EXIT

VISITORS PARKING FOR RESIDENTIAL — VISITORS PARKING FOR COMMERCIAL — ENTRY

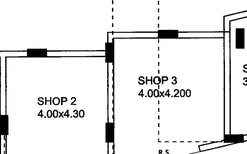
GROUND FLOOR PLAN
(SCALE - 1:100)

Additional FSI is added in this floor
GROUND FLOOR PLAN



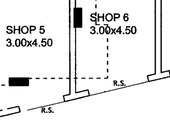
Polygon	Area
A-Block	25.82
L1	5.23
L2	5.23
LW1	3.55
P1	11.81
Total	0.00

Additional FSI is added in this floor
GROUND FLOOR PLAN



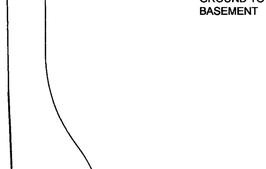
Polygon	Area
A-Block	24.32
01	1.73
02	0.21
L1	5.63
LW1	2.27
S1	14.48
Total	0.00

Additional FSI is added in this floor
GROUND FLOOR PLAN




Polygon	Area
A-Block	18.61
S1	18.61
Total	0.00

Additional FSI is added in this floor
GROUND FLOOR PLAN

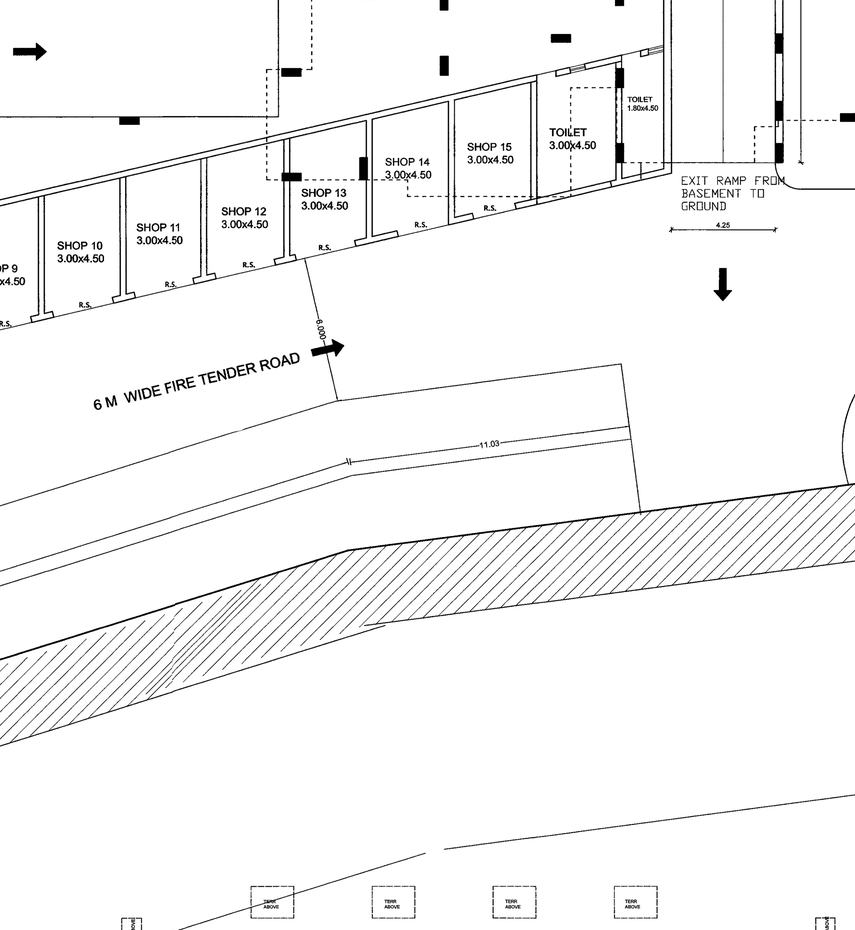


Polygon	Area
A-Block	56.20
01	2.60
02	4.28
L1	5.23
L2	5.23
LW1	3.55
P1	11.81
S1	23.50
Total	0.00

Additional FSI is added in this floor
GROUND FLOOR PLAN



Polygon	Area
A-Block	1060.82
01	384.21
02	378.19
Total	298.41



GROUND FLOOR PLAN

STAMP OF APPROVAL

PLOT NO : 01	
BELONGS TO	SIGN:
VISHWABHARTI CO-OPERATIVE HOUSING SOCIETY	
LAND USE AS PER SANCTION DEVELOPMENT PLAN : Residential zone	
LOCATION OF PLOT : Non-Congested	
ZONE AS PER APPENDIX -M : R1	
PROP BLDG USE SUBMITTED AS PER PLAN : Residential Cum Commercial	

SPECIFICATIONS

PROPOSED RESIDENTIAL FLAT SCHEME ON PLOT NO. - 01, KH.NO. - 45/4, CTS NO. - 571, SHEET NO. - ....., MOUZA - MANEWADA, TAH. & DIST. - NAGPUR.

A) AREA STATEMENT	SQ.M.
1. AREA OF PLOT	8355.08
2. DEDUCTIONS FOR	
(a) ROAD SET-BACK (R/W)	0.00
(b) PROPOSED ROAD (DP)	0.00
(c) RESERV AREA	0.00
(d) ENCROACHMENT AREA	0.00
(e) NDZ AREA	000.00
TOTAL (a+b+c+d+e)	0.00
3. BALANCE AREA OF PLOT (1-2)	0.00
4. DEDUCTIONS FOR	
(a) AMENITY SPACE (IF DEDUCTABLE)	0.00
(b) RECREATIONAL GROUND (IF DEDUCTABLE)	0.00
PHYSICAL RG PROVIDED 000.00	
5. NET BALANCE PLOT AREA OF PLOT (3-4)	0.00
6. ADDITION FOR NET PLOT	
(a) ROAD-1 SET-BACK ROAD WIDENING	485.827
(b) ROAD-2 SET-BACK 000.00	000.00
(c) ROAD-3 SET-BACK 000.00	000.00
(d) ROAD-4 SET-BACK 000.00	000.00
(e) PROPOSED ROAD (DP)	0.00
(f) AMENITY SPACE	0.00
(f) NDZ AREA	000.00
(g) OTHER (CRZ AREA ETC.)	0.00
TOTAL (a+b+c+d+e+f+g)	485.83
7. NET PLOT AREA (5+6) : (8355.08 +485.827)	8840.907
8. PERMISSIBLE FSI	1.2500
PERM. BUILT UP AREA (7 x 8)	11051.133
9. TDR AREA (Rec. No. 012/01,013/01,014/01, for Reservation)	3523.00
ORIGINAL TDR AREA	3523.00
BALANCE TDR AREA	0.00
10. SPECIAL CASES FSI	0.00
11. TOTAL PERM. BUILT UP AREA (8+9+10)	14574.133
12. PROPOSED AREAS	
(a) PROPOSED RESIDENTIAL AREA	14244.69
(b) PROPOSED COMMERCIAL AREA	298.41
(c) PROPOSED INDUSTRIAL AREA	0.00
(d) PROPOSED SPECIAL USE AREA	0.00
TOTAL PROPOSED AREA (a+b+c+d)	14543.10
13. SUB STRUCTURE AREA ADDITION (FOR FSI)	0.00
14. SUB STRUCTURE AREA DEDUCTION (FOR FSI)	0.00
15. EXCESS BALCONY AREA TAKEN IN F.S.I.	0.00
16. EXISTING BUILT UP AREA	0.00
17. SURRENDERED AREA	000.00
18. TOTAL BUILT UP AREA PROPOSED	14543.10
19. CONSUMED FSI	1.644
B) BALCONY STATEMENT	
(i) PERMISSIBLE BALCONY AREA	2136.73
(ii) PROPOSED BALCONY AREA	1246.12
(iii) EXCESS BALCONY AREA	0.00
C) TENEMENT STATEMENT	
(i) PROPOSED AREA (12)	14543.10
(ii) LESS NON_RESIDENTIAL AREA	298.41
(iii) AREA AVAILABLE FOR TENEMENTS (i - ii)	14244.69
(iv) TENEMENTS PERMISSIBLE 250.00/Hec.	225
(v) TENEMENTS PROPOSED	215
(vi) TENEMENTS EXISTING	0
(vii) TOTAL TENEMENTS ON THE PLOT (v+vi)	215

PROJECT:
Survey No. : CTS No :
NAGPUR.

LEGEND

PLOT BOUNDARY SHOWN THICK BLACK
PROPOSED WORK SHOWN RED FILLED IN
DRAINAGE LINE SHOWN RED DOTTED
WATERLINE SHOWN BLUE DOTTED
EXISTING TO BE RETAINED HATCHED
DEMOLISHION SHOWN HATCHED YELLOW

CERTIFICATE OF AREA

CERTIFIED THAT I HAVE SURVEYED THE PLOT UNDER REFERENCE ON _____ AND THAT THE DIMENTIONS OF THE SIDES, ETC. OF THE PLOT STATED ON THE PLAN ARE AS MEASURED ON THE SITE AND THE AREA SO WORKED OUT IS _____ SQUARE METRES AND TALLIES WITH THE AREA STATED IN THE DOCUMENT OF OWNERSHIP/TOWN PLANNING SCHEME RECORDS.

ARCHITECT:	ARCHITECT'S SIGN:
MADHAV W DESHPANDE, MADHAV DESHPANDE ARCHITECT, NAGPUR Regd. No.: R-92	

JOB NO.	DRG.NO.	SCALE	DRAWN BY	CHECKED BY
		1:100		
INWARD NO.	0012/MAD/TP/N/2017		16-01-2017	
KEY NO.	±¥,²±§	SHEET NO.	Model	

Disclaimer: AutoDCR is an input based software tool used by Municipal Corporations but the final approval lies with concerned Officer / Authority.

COMMFSI-422

PRODUCED BY AN AUTODESK EDUCATIONAL PRODUCT