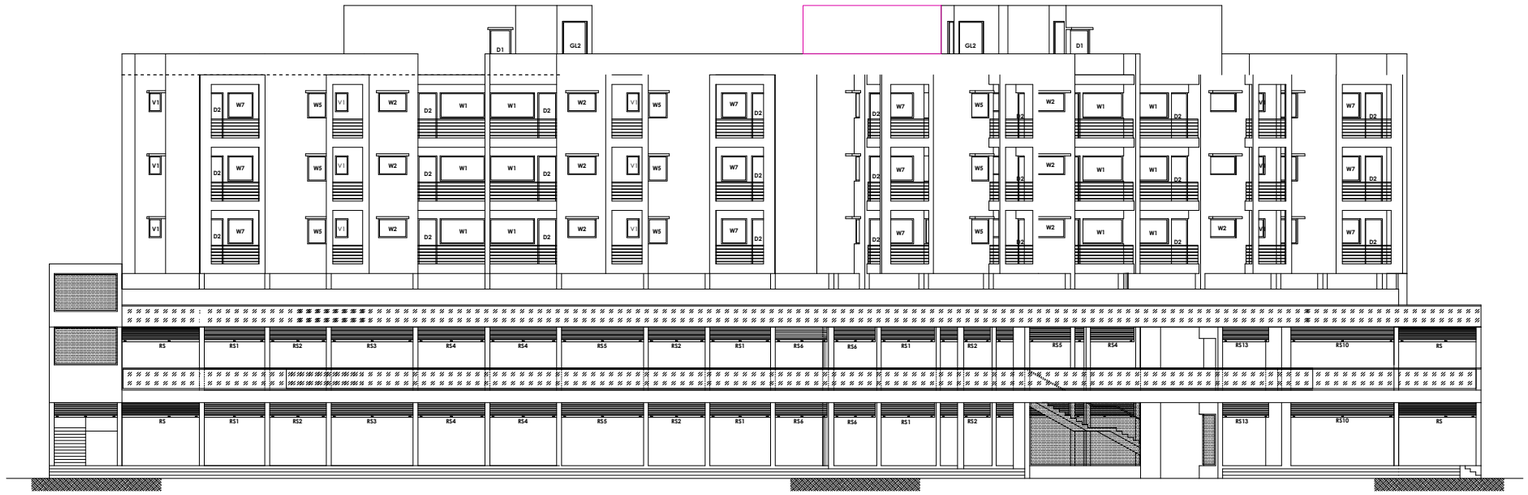
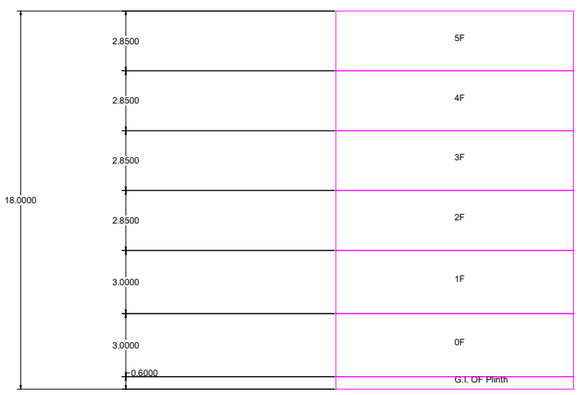
Signature valid
Digitally signed by RAMESHWAR PANDAGALE
Date: 2023.05.[illegible]7:36 IST
Reason: Approved Drawing Plan
Location: Kalmeshwar Municipal Council



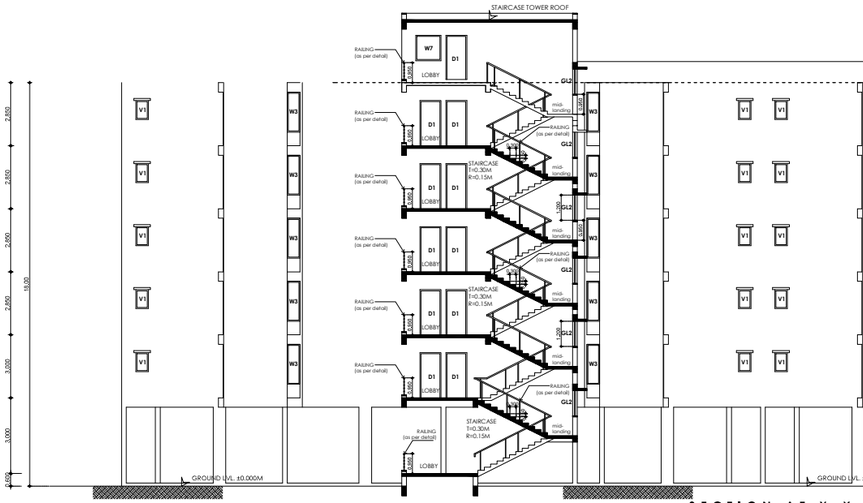
NORTH SIDE ELEVATION
SCALE - 1:100



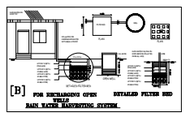
SECTION VIEW - MIXED

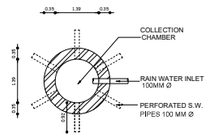


SECTION AT X-X
SCALE - 1:100

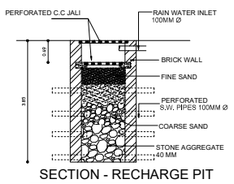


SECTION AT Y-Y
SCALE - 1:100

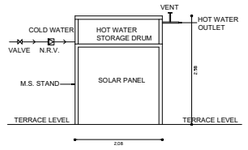




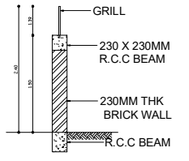
PLAN - RECHARGE PIT



SECTION - RECHARGE PIT



THERMOSYPHON PROCESS
(SOLAR HEATER)



SECTION - COMPOUND WALL

Project Details
Building Type - Revised Building Permission
Zone Type - Residential Zone with Shop line. (R-2)
Location - Non-Congested
Ward No -
Plot No. - 815
Cts No./Servey No. - 815
Sheet No. - 1
Zone Number:
Ward Name :
Prorata Value : 0.00

FSI DETAILS

9 Index	Basic FSI (on serial no 1)	Premium FSI (on serial no 1)	TDR (on serial no 1)	Incentive FSI for green building If Applicable (on basic FSI)	Ancillary Area 60% of (2+3+4+5)	Ancillary Area 30% of (2+3+4+5)	Total	Inclusive Housing (20%) If Applicable	Drawing Value
9.1 Permissible Index	1.10	0.30	0.90	0.00	0.00	0.00	2.30	0.00	0.00
9.2 Existing Consumed Index	0.00	0.00	0.00	0.00	0.00	0.00	0.00	0.00	0.00
9.3 Balance Index to be Consume	1.10	0.30	0.90	0.00	0.00	0.00	0.00	0.00	0.00
9.4 Total Permissible PLine Area()	3450.10	940.93	2822.81	0.00	1299.99	1026.76	9540.59	0.00	0.00
9.5 Proposed P Line Area (Should not exceed 9.4)	3450.10	0.00	0.00	0.00	817.48	0.00	4267.58	0.00	4267.58
9.6 Index Consumed	1.09	0.00	0.00	0.00	0.00	0.00	1.09	0.00	0.00

Parking Check (Table 8B)

Building Name	USE	REQ. RATIO		NO.OF Tena/Area	PRP. RATIO	
		car	Scooter		car	Scooter
MIXED	Residential	1	5	27	13.50	67.50
MIXED	Commertial	2	6	890.77	17.82	53.45
Total	-	-	-	-	31.32	120.95
Visitors parking(5%)	-	-	-	-	0.68	3.38
Total	-	-	-	-	32.00	124.33

SCHEDULE OF OPENING:

BLD NAME	NAME	LENGTH	HEIGHT	NOS.
MIXED	V	0.60	1.20	64
MIXED	V	0.53	1.20	4

Parking Check As Per Multiplying Factor : 0.50

Building Name	Required		Proposed		Status
	Car/Mini Bus	Scooter	Car/Mini Bus	Scooter	
Total	16	62	29	75	OK

SCHEDULE OF OPENING:

BLD NAME	NAME	LENGTH	HEIGHT	NOS.
MIXED	D2	0.75	2.10	62
MIXED	d	1.00	2.10	28
MIXED	D1	0.90	2.10	64
MIXED	D3	0.90	2.10	86

MIXED

BUILDING	FLOORS	FSI AREA					BALCONY	TERRACE	LIFT	LIFTWELL	DUCT	VENT	Other	TOTAL
		COMM.	RESI.	IND.	SPECIAL	MEZZ.	PROP.	PROP.				SHAFT	Deduction	FSIAREA
MIXED	5TH	0.00	921.93	0.00	0.00	0.00	90.55	0.00	0.00	0.00	186.17	0.00	0.00	735.76
MIXED	4TH	0.00	921.93	0.00	0.00	0.00	90.55	0.00	0.00	0.00	186.17	0.00	0.00	735.76
MIXED	FF	625.11	371.51	0.00	0.00	0.00	37.06	0.00	0.00	0.00	6.48	0.00	0.00	990.14
MIXED	GF	678.24	0.00	0.00	0.00	0.00	0.00	0.00	16.20	0.00	13.42	0.00	0.00	664.82
MIXED	SF	0.00	411.82	0.00	0.00	0.00	44.74	0.00	0.00	0.00	6.48	0.00	0.00	405.34
MIXED	3RD	0.00	921.93	0.00	0.00	0.00	90.55	0.00	0.00	0.00	186.17	0.00	0.00	735.76
MIXED	Total	1303.35	3549.12	0.00	0.00	0.00	353.45	0.00	16.20	0.00	584.89	0.00	0.00	4267.58

Owner Name	Postal Address	Contact Number
ANUKAVI CONTRUCTION PVT LTD	sarvodya cloth market,gandhibag,,,Nagpur City H.O.Nagpur-440002,Maharashtra	9822577010
SHRI RAMESH BHAGIRATH RANDER	NAGPUR	9021402249
SHRI ROHIT RAMESH RANDER	NAGPUR	

Carpet Area Table

Building Name	Floor Name	Carpet name	Tenement No	Carpet Area	Enclosed Balcony Area	Normal Balcony Area	Total Carpet Area
MIXED	GF	_	1	22.68	0.00	0.00	22.68
MIXED	GF	_	1	26.39	0.00	0.00	26.39
MIXED	GF	_	1	56.84	0.00	0.00	56.84
MIXED	GF	_	1	22.70	0.00	0.00	22.70
MIXED	GF	_	1	29.55	0.00	0.00	29.55
MIXED	GF	_	1	23.14	0.00	0.00	23.14
MIXED	GF	_	1	29.69	0.00	0.00	29.69
MIXED	FF,GF	_	1	16.92	0.00	0.00	16.92
MIXED	FF,GF	_	1	17.82	0.00	0.00	17.82
MIXED	FF,GF	_	1	20.35	0.00	0.00	20.35
MIXED	FF,GF	_	1	16.07	0.00	0.00	16.07
MIXED	FF,GF	_	1	17.71	0.00	0.00	17.71
MIXED	FF,GF	_	1	22.74	0.00	0.00	22.74
MIXED	FF,GF	_	1	16.12	0.00	0.00	16.12
MIXED	FF,GF	_	1	20.38	0.00	0.00	20.38
MIXED	FF,GF	_	1	16.90	0.00	0.00	16.90
MIXED	FF,GF	_	1	18.05	0.00	0.00	18.05
MIXED	FF,GF	_	1	59.75	0.00	0.00	59.75
MIXED	FF,GF	_	1	12.40	0.00	0.00	12.40
MIXED	FF,GF	_	1	25.59	0.00	0.00	25.59
MIXED	FF,GF	_	1	17.32	0.00	0.00	17.32
MIXED	FF,GF	_	1	18.75	0.00	0.00	18.75
MIXED	FF,GF	_	1	23.00	0.00	0.00	23.00
MIXED	FF,GF	_	1	18.81	0.00	0.00	18.81
MIXED	FF,GF	_	1	23.13	0.00	0.00	23.13
MIXED	FF,GF	_	1	25.50	0.00	0.00	25.50
MIXED	FF,GF	_	1	17.26	0.00	0.00	17.26
MIXED	5TH,4TH,FF,SF,3RD	2BHK	1	58.76	0.00	9.53	58.76
MIXED	5TH,4TH,FF,SF,3RD	2BHK	1	58.68	0.00	9.53	58.68
MIXED	5TH,4TH,FF,SF,3RD	1BHK	1	0.00	0.00	0.00	0.00
MIXED	5TH,4TH,FF,SF,3RD	2BHK	1	58.59	0.00	9.53	58.59
MIXED	5TH,4TH,FF,SF,3RD	2BHK	1	59.43	0.00	0.00	59.43
MIXED	5TH,4TH,FF,SF,3RD	2BHK	1	59.38	0.00	12.51	59.38
MIXED	5TH,4TH,FF,SF,3RD	2BHK	1	58.56	0.00	0.00	58.56
MIXED	5TH,4TH,FF,SF,3RD	2BHK	1	59.05	0.00	0.00	59.05

Proforma I : Area Statement	
1. Area of plot (Minimum area of a, b, c to be considered) or area of subplot with sanctioned layout No. and subplot No.	3136.46
(a) As per ownership document (7/12, CTS extract)	3211.60
(b) as per TILR or City Survey measurement sheet	3211.60
(c) as per Demarcated drawing area	3136.46
LESS	
2.Area not in possession	0.00
3. Entire area (1-2)	3136.46
4.Deductions for -	-
(a) Proposed D.P./ D.P. Road widening Area /Service Road / Highway widening	0.00
(b) Any D.P. Reservation area	0.00
(Total a+b)	0.00
5.Balance area of plot (3-4)	3136.46
6. Amenity Space	0.00
(Applicable if (1) > 20000 sqmt	-
(Required -(a) Upto 20000 sqmt - Nil	-
(b) Above 20000 sqmt - (a) + 5 % of Total area	0.00
7. Net Plot Area (5-6)	3136.46
8. Recreational Open Space	
(a) If area (6) is more than 4000 sqmt - 10 % of (6) is required.	0.00
Proposed	0.00
(b) If area is less than 4000 sqmt -Check -	-
i) If it is full number like 1,2,125,419,etc. As per 7/12 abstract or City Survey Number - No Recreational open space is required	-
ii) If it is subdivisiion like 1/2 ,2/5 , 125/1 419/1 etc.then recreational open space is required	-
(A) 10 % Subject to minimum 200 sqmt	0.00
Proposed	0.00
(B) Exemption to leave open space subject to availing benic.F.S.I of 75 %	-
(C) Exemption to leave open space subject to payment of 10 % land value of land at (7) as per annual statement of rate.	-

Certificate of Area:
Certified that the plot under reference was surveyed by me on 1970-01-01 and the dimensions of sides etc. of plot stated onplan are as measured on site and the area so worked out tallies with the area stated in document of Ownership/ T.P. Scheme Records/Land Records Department/City Survey records.
Signature
(Name of Architect/ Licensed Engineer/ Supervisor.)
Owner's Declaration :-
I/We undersigned hereby confirm that I/We would abide by plans approved by Authority / Collector. I/We would execute the structure as per approved plans. Also I/We would execute the work under supervision of proper technical person so as to ensure the quality and safety at the work site.

Owner (s) name and signature
Architect/ Licensed Engineer/ Supervisor name and signature
Job No.

LEGENDS:

Postal Address : sarvodya clot h market,gandhibag,,,Nagpur Ci

DESCRIPTION OF PROJECT :
Type of Proposal - Mixed
BUILDING ON CTS. NO./SURVEY NO.- 815

SITE ADDRESS :
KH NO - 815 / 1 , NEAR MPL HIGHSCHOOL , KALMESHWAR

Name Of Engineer : Krunal Ravindra Shirsa

ADDRESS OF OFFICE	
OFFICE	Kalmeshwar

OWNERS SIGN:
I/We have read and understood the contents of the Undertaking and agree to abide by the same.

TECHNICAL PERSON SIGN
Signature valid
Digitally signed by KRUNAL RAVINDRA SHIRSAT
Date: 2023.05.[illegible]7:36 IST
Reason: Technical Person Certificate
Location: Kalmeshwar Municipal Council

SCALE 1:100 | Date: 13/03/22

JOB No. XWDZ-CCNRA-20-0019

SUBMISSION DRAWING