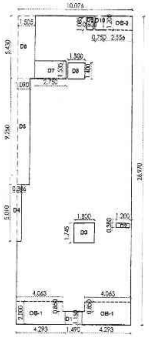


GR.FL. P-LINE AREA



TYPICAL FL. P-LINE AREA

GROUND FLOOR P-LINE AREA				
S.NO	L	B	NOS	TOTAL
A	4.410	4.750	1	23.144 SQ.M.
B	2.295	5.240	1	11.842 SQ.M.
C	3.020	3.480	1	10.449 SQ.M.
D	1.400	2.700	1	4.680 SQ.M.
E	4.950	2.800	1	13.104 SQ.M.
TOTAL				61.380 SQ.M.
NET GROUND FL. P-LINE AREA				61.380 SQ.M.

1ST,2ND,3RD,4TH,5TH,6TH,7TH, 8TH FLOOR P-LINE AREA				
S.NO	L	B	NOS	TOTAL
A	10.071	26.970	1	271.75 SQ.M.
DEDUCTION				
D1	1.490	1.150	1	1.7135 SQ.M.
D2	1.200	0.380	1	0.456 SQ.M.
D3	1.800	1.745	1	3.141 SQ.M.
D4	0.388	5.010	2	3.93366 SQ.M.
D5	1.090	9.250	1	10.0825 SQ.M.
D6	1.575	5.490	1	8.1725 SQ.M.
D7	1.750	1.535	1	4.321 SQ.M.
D8	1.500	1.400	1	2.100 SQ.M.
D9	0.600	1.085	1	0.651 SQ.M.
D10	0.750	1.200	1	0.900 SQ.M.
NET DEDUCTION				33.3733 SQ.M.
NET TYPICAL FL. P-LINE AREA				238.378 SQ.M.

1ST,2ND,3RD,4TH,5TH,6TH,7TH,8TH FLOOR BALCONY AREA				
S.NO	L	B	NOS	TOTAL
OB-1	4.293	1.150	2	9.874 SQ.M.
	4.063	0.850	2	6.907 SQ.M.
OB-2	2.595	1.200	1	3.087 SQ.M.
NET OPEN BAL. AREA				19.868 SQ.M.

TERRACE FLOOR P-LINE AREA				
S.NO	L	B	NOS	TOTAL
A	1.8750	2.550	1	4.8938 SQ.M.

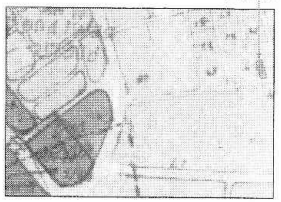
FLOOR	P-LINE AREA	B/UP AREA	ANCILLARY AREA
A	B	C	D
GROUND FLOOR	61.38	38.363	23.018
FIRST FLOOR	238.378	148.986	89.392
SECOND FLOOR	238.378	148.986	89.392
THIRD FLOOR	238.378	148.986	89.392
FOURTH FLOOR	238.378	148.986	89.392
FIFTH FLOOR	238.378	148.986	89.392
SIXTH FLOOR	238.378	148.986	89.392
SEVENTH FLOOR	238.378	148.986	89.392
EIGHTH FLOOR	238.378	148.986	89.392
TERRACE FLOOR	4.893	3.058	1.835
TOTAL	1973.297	1233.311	739.986

FORM OF STATEMENT 2 [SR. NO. 9 (a)]


BUILDING NO.	FLOOR NO.	TOTAL BUILT-UP AREA OF FLOOR, AS PER OUTER CONSTRUCTION
1	2	3
1	GROUND FLOOR	38.363 SQ.M.
	1ST. FL.	148.986 SQ.M.
	2ND. FL.	148.986 SQ.M.
	3RD. FL.	148.986 SQ.M.
	4TH FL.	148.986 SQ.M.
	5TH. FL.	148.986 SQ.M.
	6TH. FL.	148.986 SQ.M.
	7TH. FL.	148.986 SQ.M.
	8TH. FL.	148.986 SQ.M.
	TERRACE FLOOR	3.058 SQ.M.
		1233.309 SQ.M.

FORM OF STATEMENT 3 [(SR. NO.-9 (g)]

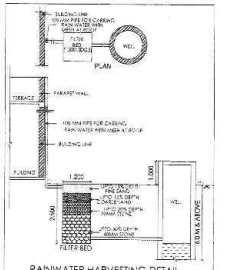
BUILDING NO.	FLOOR NO.	APARTMENT NO.	CARPET AREA OF APARTMENT	AREA OF BALCONY ATTACHED TO APARTMENT	AREA OF DOUBLE HEIGHT TERRACES ATTACHED TO FLAT
	GR.FL.			0	0
	1ST. FL.	101	170.397	19.848	0
	2ND. FL.	201	170.397	19.848	0
	3RD. FL.	301	170.397	19.848	0
	4TH.FL.	401	170.397	19.848	0
	5TH. FL.	501	170.397	19.848	0
	6TH.FL.	601	170.397	19.848	0
	7TH. FL.	701	170.397	19.848	0
	8TH.FL.	801	170.397	19.848	0
			1363.176	158.784	0



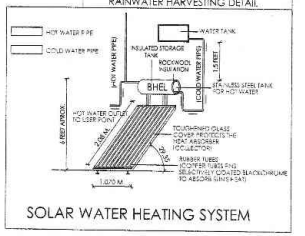
PROPOSED SITE SHOWING OF PLOT NO.-9, PLOT NO.-8, PLOT NO.-10



PROPOSED SITE SHOWING OF PLOT NO.-8



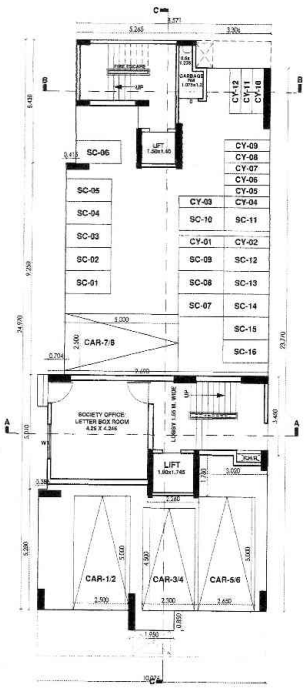
RAINWATER HARVESTING DETAIL



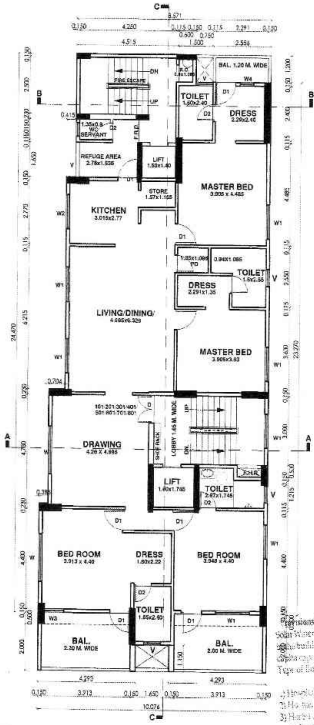
SOLAR WATER HEATING SYSTEM

PARAKING CALCULATION :- AS PER T.O.D.									
TYPE	CARPET AREA (SQ.M.)	TENEMENT (NOS)		CAR (NOS)		SCOOTER (NOS)		CYCLE (NOS)	
		UNIT	PROP.	REQD	PROP.	REQD	PROP.	REQD	PROP.
RESIDENTIAL									
	80- & ABOVE	1	8	1	8	2	15	1	8
	NET ROOFTOP PARKING				8		16		8
	PROVIDED PARKING		*		8		16		12

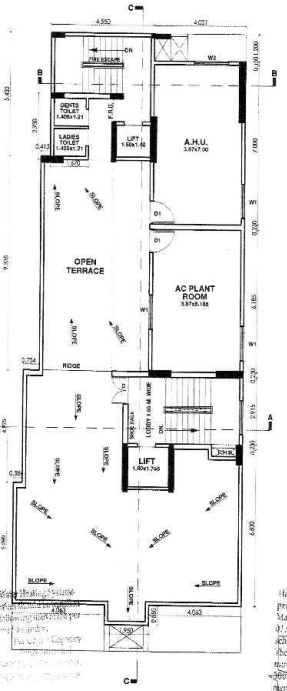
PROPOSED F.S.I. 1.10 = 693.374 SQ.M.
TOD F.S.I. 2.00 = 1260.680 SQ.M.
UNDER TOD AREA 1260.68-693.374 = 567.306 SQ.M.
POTENTIAL 2.00 = 1260.680 SQ.M.
60 % ANCILLARY = 756.408 SQ.M.
PERMISSIBLE AREA = 2017.088 SQ.M.
PROPOSED 'P' LINE AREA = 1973.297 SQ.M.
UTILISED ANCILLARY AREA 1973.297 - 1260.680 = 712.617 SQ.M. 10% CHARGEBLE
= 567.306 SQ.M. 35% CHARGEBLE



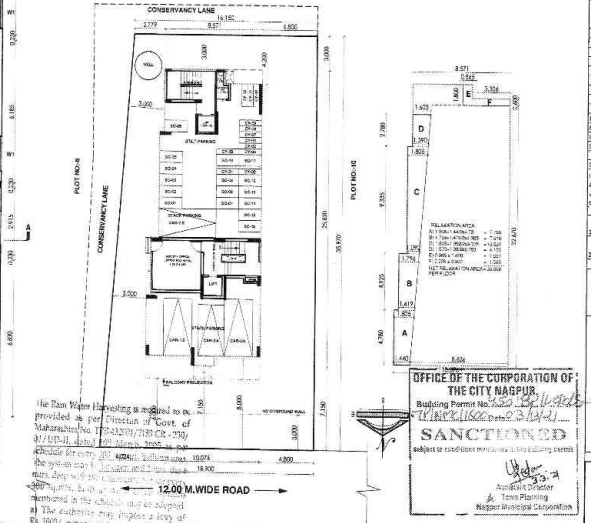
GROUND FLOOR PLAN
SCALE 1:100
PROPOSED STILT PARKING 8 CAR/16SCOOTER/12 CYCLE



TYPICAL FLOOR PLAN SCALE 1:100
1ST,2ND,3RD,4TH,5TH,6TH,7TH,8TH FLOOR PLAN
PROPOSED 8 TENAMENT
170.397 SQ.M. CARPET AREA



TERRACE FLOOR PLAN
SCALE 1:100



SITE PLAN
SCALE 1:200

OFFICE OF THE CORPORATION OF THE CITY NAGPUR.
Building Permit No. 1123/ 2011
Dated 03/11/2011
SANCTIONED
Subject to conditions mentioned in the attached Building Permit
Assistant Director
Town Planning
Nagpur Municipal Corporation

SHEET NO: 1/2

DWG TITLE:- FLOOR PLAN, SITE PLAN, AREA STATEMENT

SHEDULE OF OPENINGS

D	1.000 x 2.100 PANEL DOOR
D1	0.900 x 2.100 PANEL DOOR
D2	0.750 x 2.100 PANEL DOOR
W	2.100 x .300 GLAZED WINDOW
W1	1.500 x .300 GLAZED WINDOW
W2	1.500 x 1.200 GLAZED WINDOW
W3	0.900 x 1.500 GLAZED WINDOW
W	0.600 x 1.200 GLAZED WINDOW
V	0.750 x 0.900 GLAZED WINDOW

PROPOSED RESIDENTIAL MULTIFAMILY UNIT BUILDING ON PLOT NO.-9, THAK NO.-183, MOUZA:- LENDRA, C.T.S. NO.-55, SHEET NO.-18, HOUSE NO.-313, WARD NO.-70, KHARE TOWN, NAGPUR
BELONGING TO
M/S. JD BUILDCON PRIVATE LIMITED
THROUGH ITS DIRECTOR
SHRI SANJAY SURESH JOSHI
SHRI MAHESH SHARAD DANDE

AREA STATEMENT	SQ.M.
AREA OF PLOT	
1.1 Minimum area of a.b.s. to be considered	
(a) as per ownership document (7/12, CT) extract)	630.340
(b) as per measurement sheet	
(c) as per site	
2 Deductions, by	
(a) Proposed D.P./D.P. Road widening Area/ Service Road/ highway widening	
(b) Any D.P. Reservation area	
(Total a+b)	
3 Balance area of plot (1-2)	630.340
4 Amenity Space (if applicable)	
(a) Required	
(b) Adjustment of 2(b), if any	
(c) Balance Proposed	
5 Net Plot Area (3-4 & 5)	630.340
6 Recreational Open space (if applicable)	
(a) Required-	
(b) Proposed-	
7 Internal Road area	
8 Pinkable area (if applicable)	
9 Built up area with reference to Basic F.S.I. as per front road width (Sr.No. 5 x basic FSI 1.100)	693.374
10 Addition of FSI on payment of premium	
(a) Maximum permissible premium FSI based on road width/TOD Zone. (2.00)	567.306
(b) Proposed FSI ON PAYMENT PREMIUM	
11 Incentive FSI/TDR loading	
(a) In-situ area against D.P. road (2.00 x Sr No.2 (a)) if any	
(b) In-situ area against Amenity Space if handed over (2.00 or 1.35 x Sr. No.4 (b) and/or (c),	
(c) TDR area	
(d) Total: In-situ/TDR loading proposed (11 (a)+(b)+(c))	
12 Additional FSI area under Chapter No. 7	
13 Total entitlement of FSI in the proposal	
(a) (9 + 10(b) + 11(d)) of 12 whichever is applicable	1260.68
(b) Ancillary Area FSI upto 60% with payment of charges	756.408
(c) Total entitlement (a+b)	
14 Maximum utilization limit of F.S.I. (Building potential) Permissible as per Road width (as per Regulation No. 6.1 or 6.2 or 6.3 as applicable) X 1.6 or 1.8)	2017.088
15 Total Built-up Area in proposal (excluding area at Sr No. 17(b))	
(a) Existing Built-up Area	
(b) Proposed Built-up Area (as per 'P-Line')	1973.297
(c) Total (a+b)	1973.297
16 F.S.I. Consumed (15/13) (should not be more than serial No.14 above)	2.0000
17 Area for inclusive housing, if any	
(a) Required (20% of Sr.No.5)	NA
(b) Proposed	

REFERENCES:-
I PLOT BOUNDARY SHOWN IN
II PROPOSED CONSTRUCTION SHOWN IN
III EXISTING CONSTRUCTION SHOWN IN
IV TEMPORARY CONSTRUCTION TO BE DEMOLISHED SHOWN IN

Owner's Declaration-

I/We undersigned hereby confirm that I/We would abide by plans approved by Authority/ Collector. I/We would execute the structure as per approved plans. Also I/We would execute the work under supervision of proper technical person so as to ensure the quality and safety of the work use.

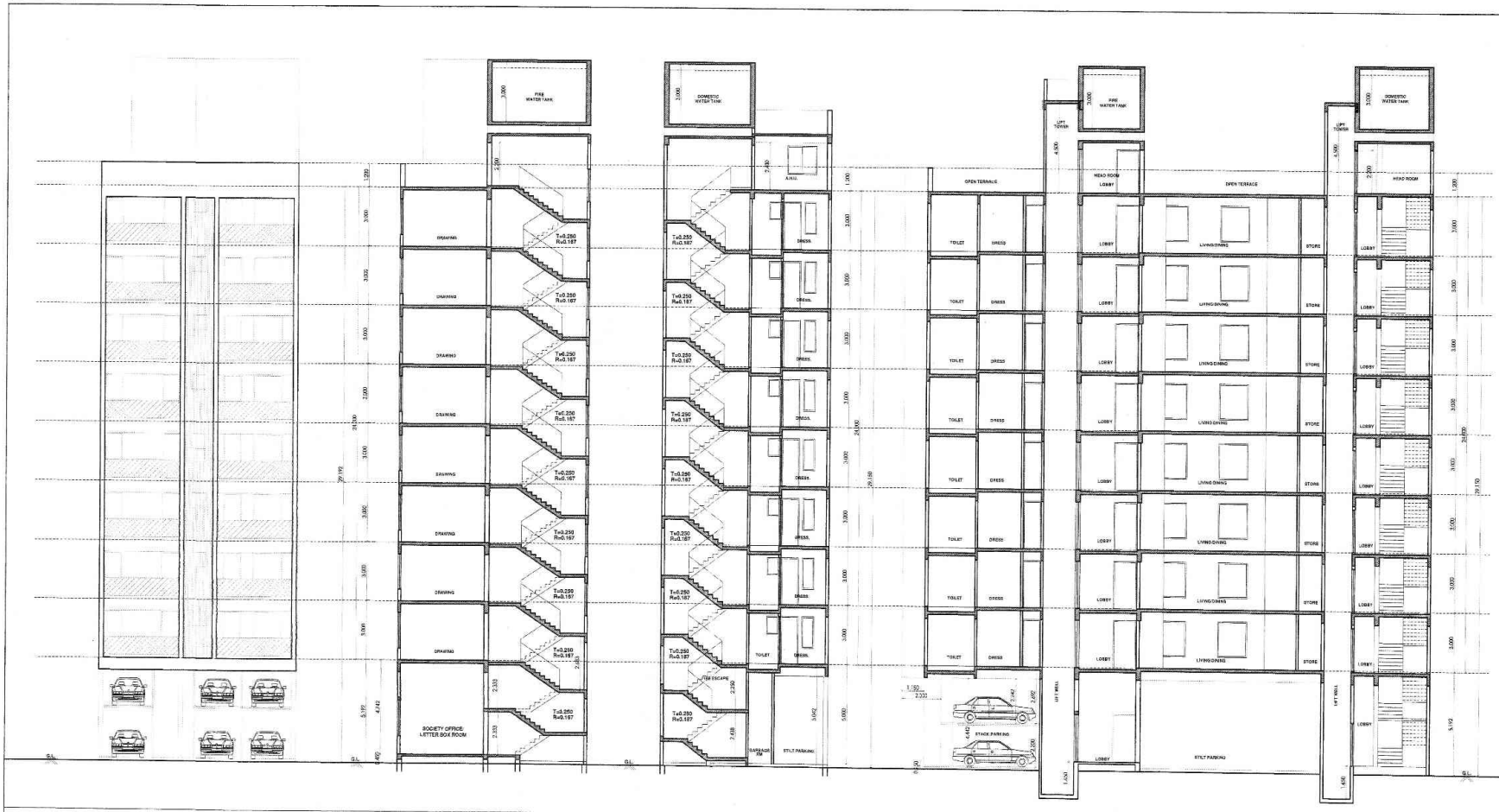
M/S. JD BUILDCON PRIVATE LIMITED THROUGH ITS DIRECTOR

1 SHRI SANJAY SURESH JOSHI
2 SHRI MAHESH SHARAD DANDE
OWNER(S) signature

Certificate of Area:
Certified that the plot under reference was surveyed by me on _____ and the dimensions of sides etc. of plot stated on plan are as measured on site and the area is worked out to tallies with the area stated in document of Ownership/T.P. Scheme Record/Land Records Department/City Survey records.

PRASHANT SATPUTE
B.ARCH. (HONS.) BEM.M.C.A.
REGD. NO. CAP/LI/1178
NET L.S. No. 491
NET C.E. No. R-222
Architect/Licensed Engineer/ Supervisor name and Signature

Design Cell
"The Edge" 12, Shankar Nagar, W/C Road
Nagpur - 440010 (M.S.) INDIA.
Phone: +91-712-2980159, 59, +91-712-2980156
E-mail: design_cell@rediffmail.com;
Website: www.designcellindia.net
ARCHITECTS PLANNERS & INTERIOR DESIGNERS



FRONT ELEVATION
SCALE 1:100

SECTION A-A
SCALE 1:100

SECTION B-B
SCALE 1:100

SECTION C-C
SCALE 1:100

SHEET NO: 2/2

DWG TITLE:- ELEVATION, SECTIONS

PROPOSED RESIDENTIAL MULTIFAMILY UNIT BUILDING ON PLOT NO:-9, THAK NO:-183, MOUZA:- LENDRA, C.T.S. NO:-55, SHEET NO:-18, HOUSE NO:-313, WARD NO:-70, KHARE TOWN, NAGPUR BELONGING TO

M/S. JD BUILDCON PRIVATE LIMITED
THROUGH ITS DIRECTOR
SHRI SANJAY SURESH JOSHI
SHRI MAHESH SHARAD DANDE

AREA STATEMENT	SQ.M.
AREA OF PLOT	
1) Minimum area of p.b.c. to be considered	
(a) as per encumb.s document (7/12, CTS extract)	630.340
(b) as per measurment sheet	
(c) as per site	
2) Deductions for	
(a) Proposed D.P./D.P. Road widening Area/ Service Road/ Highway widening	
(b) Any D.P. Reservation area	
(Total a+b)	
3 Balance area of plot (1-2)	630.340
4 Amenity Space (if applicable)	
(a) Required	
(b) Adjustment of 2(a), if any	
(c) Balance Proposed	
5 Net Plot Area (3-4 b/c)	630.340
6 Recreational Open space (if applicable)	
(a) Required	
(b) Proposed	
7 Internal Road area	
8 Plotable area (if applicable)	
9 Built up area with reference to Basic F.S.I. as per front road width (Sr.No. 5 x basic FSI \ 100)	655.574
10 Addition of FSI on payment of premium	
(a) Maximum permissible premium FSI- based in road width/TOD Zone, (2.00)	567.306
(b) Proposed FSI ON PAYMENT PREMIUM	
11 In-situ /TNTDR loading	
(a) In-situ area against D.P. road (2.00 X Sr.No.2 (a)) if any	
(b) In-situ area against Amenity Space if handed over (2.00 or 1.85 X Sr. No.4 (b) and/or (c),	
(c) TDR area	
(d) Total: in-situ/TDR loading proposed (11 (a)+(b)+(c))	
12 Additional FSI area under Chapter No. 7	
13 Total entitlement of FSI in the proposal	
(a) [9 + 10(b) + 11(d)] of 12 whichever is applicable	1260.86
(b) Ancillary Area FSI upto 60% with payment of charges	756.408
(c) Total entitlement (a+b)	
14 Maximum utilization limit of F.S.I. (Building potential) Permissible as per Road width (as per Regulation No. 6.1 or 6.2 or 6.3 as applicable) X 1.6 or 1.8	2017.088
15 Total Built-up Area in proposal (excluding area at Sr No. 17(c))	
(a) Existing Built-up Area	
(b) Proposed Built-up Area (as per 'P-Line')	1973.297
(c) Total (a+b)	1973.297
16 F.S.I. Consumed (15/13) (should not be more than serial No.14 above)	2.1800
17 Area for inclusive housing, if any	
(a) Required (20% of Sr No.5)	NA
(b) Proposed	
REFERENCES :-	
I PLOT BOUNDARY SHOWN IN	
II PROPOSED CONSTRUCTION SHOWN IN	
III EXISTING CONSTRUCTION SHOWN IN	
IV TEMPORARY CONSTRUCTION TO BE DEMOLISHED SHOWN IN	

Owner's Declaration:-

I/We undersigned hereby confirm that I/We would abide by plans approved by Authority/ Collector. I/We would execute the structure as per approved plans. Also I/We would execute the work under supervision of proper technical person only to ensure the quality and safety at the work site.

M/S. JD BUILDCON PRIVATE LIMITED - THROUGH ITS DIRECTOR

1 SHRI SANJAY SURESH JOSHI

2 SHRI MAHESH SHARAD DANDE

OWNER'S signature

Certificate of Area

Certified that the plot under reference was surveyed by me on _____ and the dimensions of it's encl. of plot stand on plan are as measured on site and the area so worked out tallies with the area stated in document of Ownership/T.P. Scheme/ Record/Land Records Department/City Survey records.

PRASHANT SATPUTE
ARCH. 2005/10394, M.C.A.
REG. No. CA/91/12815
DIPLAS. No. 491
D.S.T.E. Sr. No. R 222

Architect/Licensed Engineer / Supervisor name and signature

FLOOR	P-LINE AREA	B/UP AREA	ANCILLARY AREA
A	B	C	D
GROUND FLOOR	61.38	38.363	23.018
FIRST FLOOR	238.378	148.986	89.392
SECOND FLOOR	238.378	148.986	89.392
THIRD FLOOR	238.378	148.986	89.392
FOURTH FLOOR	238.378	148.986	89.392
FIFTH FLOOR	238.378	148.986	89.392
SIXTH FLOOR	238.378	148.986	89.392
SEVENTH FLOOR	238.378	148.986	89.392
EIGHTH FLOOR	238.378	148.986	89.392
TERRACE FLOOR	4.893	3.058	1.835
TOTAL	1973.297	1233.311	739.986

FORM OF STATEMENT 2 [SR. NO.- 9 (c)]

BUILDING NO.	FLOOR NO.	TOTAL BUILT-UP AREA OF FLOOR AS PER OUTER CONSTRUCTION
1	1 GROUND FLOOR	38.363 SQ.M.
	1ST. FL.	148.986 SQ.M.
	2ND. FL.	148.986 SQ.M.
	3RD. FL.	148.986 SQ.M.
	4TH.FL.	148.986 SQ.M.
	5TH. FL.	148.986 SQ.M.
	6TH. FL.	148.986 SQ.M.
	7TH. FL.	148.986 SQ.M.
	8TH. FL.	148.986 SQ.M.
	TERRACE FLOOR	3.058 SQ.M.
		1233.300 SQ.M.

FORM OF STATEMENT 3 [(SR. NO.- 9 (g)]

BUILDING NO.	FLOOR NO.	APARTMENT NO.	CARPET AREA OF APARTMENT	AREA OF BALCONY ATTACHED TO APARTMENT	AREA OF DOUBLE HEIGHT TERRACES ATTACHED TO FLAT
	G/R.FL.			0	0
	1ST. FL.	101.	170.381	19.848	0
	2ND. FL.	201.	170.381	19.848	0
	3RD. FL.	301.	170.381	19.848	0
	4TH.FL.	401.	170.381	19.848	0
	5TH. FL.	501.	170.381	19.848	0
	6TH.FL.	601.	170.381	19.848	0
	7TH. FL.	701.	170.381	19.848	0
	8TH.FL.	801.	170.381	19.848	0
			1363.048	158.784	0

OFFICE OF THE CORPORATION OF THE CITY NAGPUR.
Building Permit No. [illegible] Date 23.3.21
SANCTIONED
subject to compliance mentioned in the building permit
Assistant Director of Town Planning
Nagpur Municipal Corporation

TOTAL BUILDING HEIGHT = 29.192 MTR.
EXCLUDING PARKING 29.192-5.192 = 24.00/5 = 4.800 MTR.
REQUIRED MARGIN FRONT = 4.500 MTR.
SIDE & REAR = 4.800 MTR.

SITE IN METRO CORRIDOR PROPOSED MARGIN
FRONT = 7.150 MTR.
REAR (RELAXATION) = 3.000 MTR.
W. WIDE = 4.800 MTR.
E. SIDE (RELAXATION) = 3.000 MTR.

The Rain Water Harvesting is required to be provided as per Direction of Govt. of Maharashtra No. TPS-4209/1/2133 CR -220/09/UD-11 dated 1st March, 2009 as per schedule for every 100 sq.mt. built-up area. The system [illegible] upto 1 mtrs. deep [illegible] 300 sq.mt. [illegible] and [illegible] mentioned in the circular may be adopted.
a) The authority will impose a levy of Rs.100/- per annum for every 100 sqmts of built-up area, for failure of the owner of the building.

Provision For Storage Water Heating Systems
Solar Water Heating Systems should be installed on the buildings for the following uses in the per capita approved norms of supply.
Types of Establishments — Norms
1) Hospitals — [illegible] Litrs/day/person.
2) [illegible] — [illegible]
3) [illegible] — [illegible]
4) Residential — 70 Litrs/day/person.
5) Hotels/ — 135 Litrs/day/Person.
If the provisions as above is not made, the occupancy certificate will not be issued from NMC

Design Cell
The Edge-1, 12, Shankar Nagar, W.H.C. Road
Nagpur - 440010 (M.S.), INDIA.
Phone +91-712-2980159, +91-712-2980156
Email: design_cell@rediffmail.com,
Website: www.designcellindia.net
ARCHITECTS PLANNERS & INTERIOR DESIGNERS