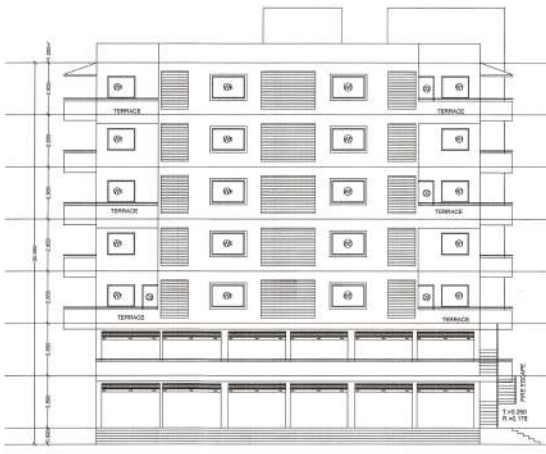
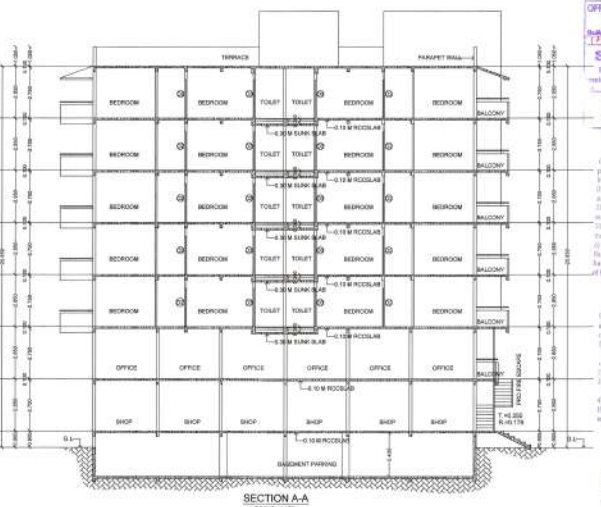


ELEVATION

SCALE : 1:100



SECTION A-A

SCALE : 1:100

OFFICE OF THE NAGPUR MUNICIPAL CORPORATION, NAGPUR

Building Permit No. 3318/21/1st Floor

Dated 26.3.21

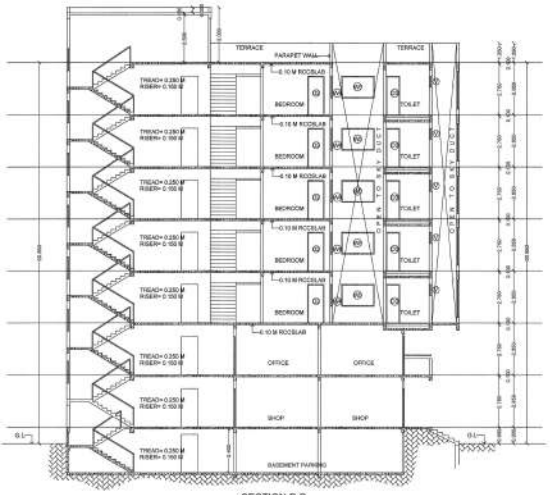
SANCTIONED

Subject to conditions mentioned in the released Building permit

Assistant Director

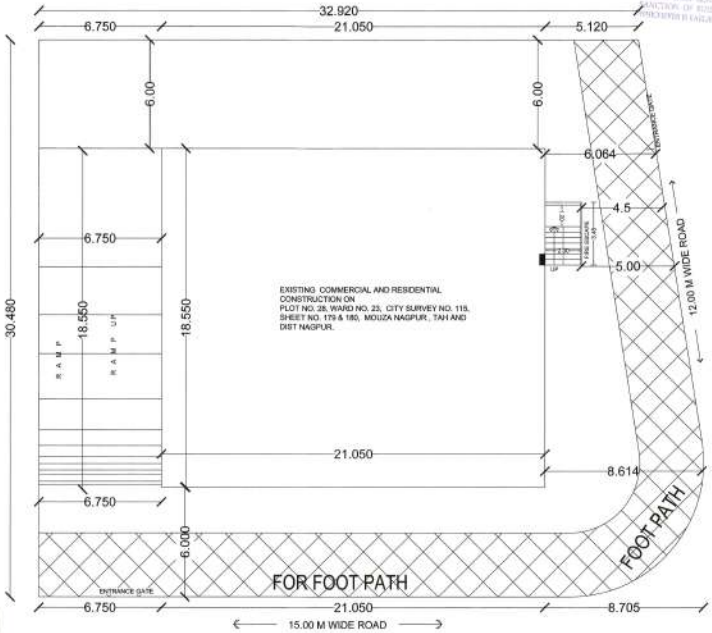
Town Planning Department

Nagpur Municipal Corporation



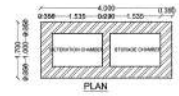
SECTION B-B

SCALE : 1:100

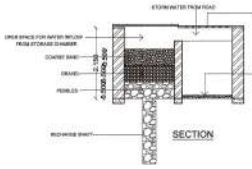


SITE PLAN

SCALE : 1:100



PLAN



SECTION


EXISTING SITE



D.P. PLAN NO. 19

SCHEDULE OF OPENING :- (BUILDING)

NAME	LENGTH	HEIGHT	NOS.
W	0.60	1.20	02
W	0.74	1.20	05
W	0.77	1.20	04
W	0.82	1.20	05
W	0.84	1.20	05
W	0.90	1.20	23
W	1.10	1.20	04
W	1.22	1.20	06
W	1.31	1.20	01
W	1.39	1.20	05
W	1.50	1.20	15
W	1.63	1.20	04
W	1.76	1.20	05
W	1.80	1.20	26
W	1.86	1.20	10
W	2.06	1.20	10
RS	2.15	1.20	05
W	2.30	1.20	05



FLOOR WISE FSI STATEMENT:- FREE OF F.S.I

FLOORS	PROPOSED BUILT UP AREA				EXISTING BUILT UP AREA				BALCONY AREA				EXCESS TERRACE	PROP PREMIUM AREA			PROPOSED TENEMENTS	TOTAL BUILT UP AREA
	COMM.	RESI.	IND.	SPEC.	COMM.	RESI.	IND.	SPEC.	PERM.(A)	PROP.(B+C)	OPENED	ENCLO.(C)	EXCESS(B-C)		STAIR CASE	PASSAGE	LIFT/WALL	
BASEMENT FLOOR	0.00	0.00	0.00	0.00	0.00	0.00	0.00	0.00	0.00	0.00	0.00	0.00	0.00	0.00	19.100	0.00	1.06	0	0.00
GROUND FLOOR	0.0	0.00	0.00	0.00	367.077	0.00	0.00	0.00	0.00	0.00	0.00	0.00	0.00	0.00	19.100	0.00	1.06	0	387.077
FIRST FLOOR	0.00	0.00	0.00	0.00	269.227	0.00	0.00	0.00	0.00	0.00	0.00	0.00	0.00	0.00	19.100	0.00	4.06	0	269.227
SECOND FLOOR	0.00	0.00	0.00	0.00	0.00	371.599	0.00	0.00	55.739	55.41	30.115	17.295	12.857	0.00	24.494	0.00	1.06	4	371.599
THIRD FLOOR	0.00	0.00	0.00	0.00	0.00	371.599	0.00	0.00	55.739	55.41	30.115	17.295	12.857	0.00	24.494	0.00	1.06	4	371.599
FOURTH FLOOR	0.00	0.00	0.00	0.00	0.00	371.599	0.00	0.00	55.739	55.41	30.115	17.295	12.857	0.00	24.494	0.00	1.06	4	371.599
FIFTH FLOOR	0.00	0.00	0.00	0.00	0.00	371.599	0.00	0.00	55.739	55.41	30.115	17.295	12.857	0.00	24.494	0.00	1.06	4	371.599
SIXTH FLOOR	0.00	0.00	0.00	0.00	0.00	371.599	0.00	0.00	55.739	55.41	53.41	00.00	12.857	0.00	24.494	0.00	1.06	4	371.599
Total	0.00	0.00	0.00	0.00	636.304	1857.995	0.00	0.00	278.695	277.05	207.87	69.18	64.285	0.00	170.72	0.00	16.78	20	2474.299

PARKING CALCULATION

TYPE	CARPET AREA FSI (M2)	TENEMENT (NOS)		CAR (NOS)		SCOOTER (NOS.)		CYCLE (NOS.)	
		UNIT	PROP.	BY RULE	REQD.	BY RULE	REQD.	BY RULE	REQD.
Residential	0 - 40	1	5	0	0	1	5	2	10
Residential	40 - 80	-	-	-	-	-	-	-	-
Residential	> 80	1	15	01	15	2	30	1	15
Commercial	100	100	525	1	5	2	11	2	11
Total	Required	-	-	-	20	-	46	-	36
Total	Proposed	-	-	-	20	-	46	-	41

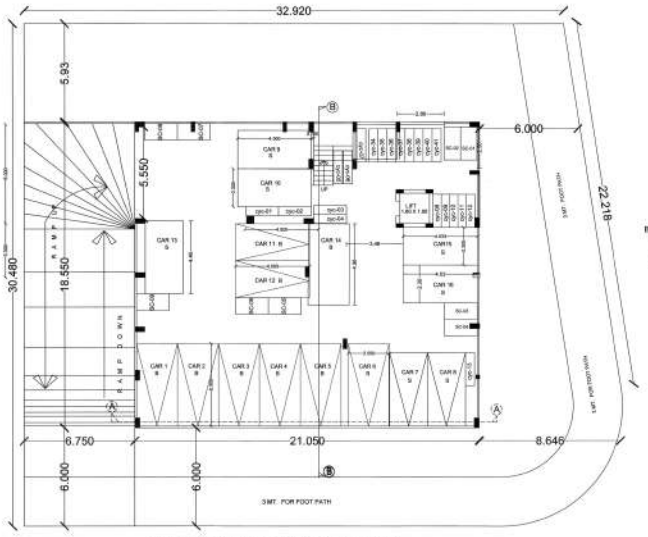
OWNER SIGN

ARCHITECT: S. H. TURKAR

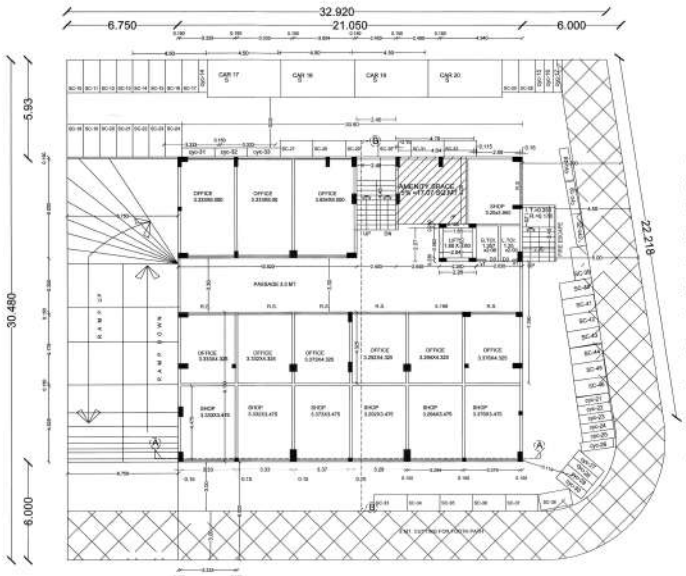
ARCHITECT'S SIGN

JOB NO.	DRG. NO.	SCALE	DRAWN BY	CHECKED BY
		1:100		
INWARD NO.	0230/NG4/TP/NMC	DATE	16-11-2017	
KEY NO.		SHEET NO.	Model	

Disclaimer: AutoDCR is an input based software tool used by Municipal Corporations but the final approval lies with concerned Officer / Authority.




EXISTING BASEMENT FLOOR PLAN SHOWING PARKING



EXISTING GROUND FLOOR PLAN

SCALE : 1:100



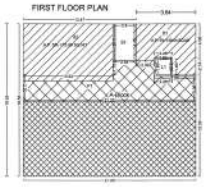
EXISTING FIRST FLOOR PLAN

SCALE : 1:100



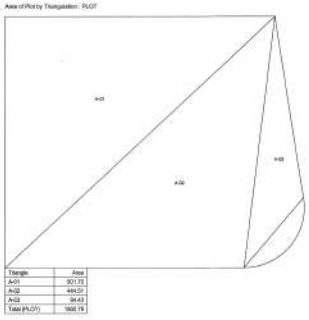
GROUND FLOOR PLAN

Polygon	Area
A-Block	308.477
L1	5.50
LW1	1.68
S1	11.34
S-3	17.07
Total	357.077



FIRST FLOOR PLAN

Polygon	Area
A-Block	260.417
O1	26.06
O2	15.68
L1	3.08
LW1	1.68
S1	11.08
Total	269.537



Triangle	Area
A-01	301.72
A-02	484.01
A-03	94.43
Total (PLOT)	1880.19

BASEMENT FLOOR PLAN

Polygon	Area
A-Block	1.19
O1	0.21
L1	3.08
LW1	1.07
Total	5.08

BASEMENT FLOOR PLAN

Polygon	Area
A-Block	13.69
S1	10.08
Total	0.00

OFFICE OF THE NAGPUR MUNICIPAL CORPORATION, NAGPUR
Building Permit No. 321/2017/Amendment
Dt/Ward/Z.R.O. ... Date 26.7.17
SANCTIONED
Subject to conditions mentioned in the attached BUILDING PERMIT.
Assistant Director
Town Planning Deptt.
Nagpur Municipal Corporation

BASE F.S.I.
PLOT AREA : 1050.56 SQM
PERMISSIBLE F.S.I. 1.25 = 1313.20 SQM
AS PER I TOR POLICY FOR AMINITY
SPACE 5% BUILD UP AREA MAY BE
PROVIDED : 1313.20 SQM @ 5% =131.014 SQM

STAMP OF APPROVAL

PLOT NO. 28
BELONGS TO | 50/6
RAI UDYOG LTD MD KISHOR G. RAI

CASE(1)SE : AS PER SANCTION DEVELOPMENT PLAN : Resi_Commercial
LOCATION OF PLOT : NON-Congested
ZONE AS PER APPENDIX_M : R2
PROP BLDG USE SUBMITTED AS PER PLAN : Resi_Commercial

SPECIFICATIONS
EXISTING COMMERCIAL AND RESIDENTIAL CONSTRUCTION ON PLOT NO. 28, WARD NO. 23, CITY SURVEY NO. 115, SHEET NO. 170 & 186, MOUZA NAGPUR , TAH.AND DIST NAGPUR.

A) AREA STATEMENT		SQ.M
1. AREA OF PLOT		1050.56
2. DEDUCTIONS FOR		
(a) ROAD SET BACK (R/W)		0.00
(b) PROPOSED ROAD (DP)		0.00
(c) RESERV AREA		0.00
(d) ENCROACHMENT AREA		0.00
(e) NDZ AREA		380.00
(f) [illegible]		0.00
3. BALANCE AREA OF PLOT (1-2)		1050.46
4. DEDUCTIONS FOR		
(a) AMENITY SPACE (IF DEDUCTABLE)		0.00
(b) RECREATIONAL SPACE (IF DEDUCTABLE)		0.00
PHYSICAL (U) PROVIDED	808.06	
5. NET BALANCE PLOT AREA (IF PLOT (3-4)		1050.46
6. ADDITION FOR NET PLOT		
(a) ROAD-1 SET BACK	808.06	369.06
(b) ROAD-2 SET BACK	808.06	369.06
(c) ROAD-3 SET BACK	808.06	369.06
(d) ROAD-4 SET BACK	808.06	369.06
(e) PROPOSED ROAD (DP)		0.00
(f) AMENITY SPACE		0.00
(f) NDZ AREA		380.00
(g) OTHER (CISE AREA ETC.)		0.00
TOTAL (Addition/deduction)		0.00
7. NET PLOT AREA (5+6)		1050.46
8. PERMISSIBLE FSI		1.25
PERM. BUILT UP AREA (7 x 8)		1313.075
9. TDR AREA		0.00
ORIGINAL TDR AREA		0.00
BALANCE TDR AREA		0.00
10. SPECIAL CASE(S) (TI)		0.00
11. TOTAL PERM. BUILT UP AREA (8+9+10)		2474.208
12. PROPOSED AREAS		
(a) PROPOSED RESIDENTIAL AREA		1837.808
(b) PROPOSED COMMERCIAL AREA		616.304
(c) PROPOSED INDUSTRIAL AREA		0.00
(d) PROPOSED SPECIAL USE AREA		0.00
TOTAL PROPOSED AREA (a+b+c+d)		2474.208
13. SUB STRUCTURE AREA ADDITION (FOR RW)		0.00
14. SUB STRUCTURE AREA DEDUCTION (FOR PSE)		0.00
15. EXCESS BALCONY AREA TAKEN IN F.S.I.		0.00
16. EXISTING BUILT UP AREA		2474.2809
17. SURRENDERED AREA		380.00
18. TOTAL BUILT UP AREA PROPOSED		0.00
19. CONSUMED FSI		2.44

B) BALCONY STATEMENT

(i) PERMISSIBLE BALCONY AREA		278.896
(ii) PROPOSED BALCONY AREA		277.09
(iii) EXCESS BALCONY AREA		0.00

C) TENEMENT STATEMENT

(i) PROPOSED AREA (C)		2474.2808
(ii) LESS NON_RESIDENTIAL AREA		616.304
(iii) AREA AVAILABLE FOR TENEMENTS (C - I)		1857.904
(iv) TENEMENTS PERMISSIBLE	250.00/Hec.	05
(v) TENEMENTS PROPOSED		0
(vi) TENEMENTS EXISTING		20
(vii) TOTAL TENEMENTS ON THE PLOT (v+vi)		20

PROJECT
Survey No. : | CTS No. :
NAGPUR

LEGEND
PLOT BOUNDARY SHOWN THICK BLACK
PROPOSED WORK SHOWN RED FILLED IN
DRAWING LINE SHOWN RED DOTTED
WALLS TO BE DEMOLISHED SHOWN BLUE DOTTED
EXISTING TO BE RETAINED SHOWN BLACK
DEMOLISHION SHOWN HATCHED YELLOW

CERTIFICATE OF AREA
CERTIFIES THAT I HAVE SURVEYED THE PLOT UNDER REFERENCE ON ____ AND THAT THE DIMENSIONS OF THE SIDES, ETC. OF THE PLOT STATED ON THE PLAN ARE AS MEASURED ON THE SITE AND THE AREA SO WORKED OUT IS ____ SQUARE METRES AND TALLIES WITH THE AREA STATED IN THE SCHEDULE OF OWNERSHIP/TOWN PLANNING SCHEME RECORDS.

ARCHITECT: | REGISTRATION NO.
S.H. TUPKARI | CoA No. 1095 / MAH Loca No. 227

JOB NO.	DRG NO.	SCALE	DRAWN BY	CHECKED BY
		1:100		

AWARD NO. | SZ/BN/GAT/PR/ | DATE | 18-11-2017
REV NO. | To / NIL | SHEET NO. | Master

Disclaimer: AutoDCR is an input based software tool used by Municipal Corporations but the final approval lies with concerned Officer / Authority.

OWNER SIGN
RAI UDYOG LTD MD KISHOR G. RAI


FLOOR WISE PSI STATEMENT (FREE OF P.S.I)

FLOORS	PROPOSED BUILT UP AREA				EXISTING BUILT UP AREA				BALCONY AREA					EXCESS TERRACE	PROP PREMIUM AREA				PROPOSED TENEMENTS	TOTAL BUILT UP AREA
	COMM.	RES.	IND.	SPEC.	COMM.	RES.	IND.	SPEC.	PERMIUM	PROPOSED	OPENING	ENCLOSED	EXCESS(DED. INCLUDED)		STAIR CASE	PASSAGE	LIFT/WELL	STAIRWELL		
BASEMENT FLOOR	0.00	0.00	0.00	0.00	0.00	0.00	0.00	0.00	0.00	0.00	0.00	0.00	0.00	0.00	19.150	0.00	1.69	0	0.00	0.00
GROUND FLOOR	0.0	0.00	0.00	0.00	357.077	0.00	0.00	0.00	0.00	0.00	0.00	0.00	0.00	0.00	19.150	0.00	1.69	0	357.077	0.00
FIRST FLOOR	0.00	0.00	0.00	0.00	259.227	0.00	0.00	0.00	0.00	0.00	0.00	0.00	0.00	0.00	19.150	0.00	0.00	0	259.227	0.00
SECOND FLOOR	0.00	0.00	0.00	0.00	371.999	0.00	0.00	0.00	95.739	95.41	95.170	17.206	12.067	0.00	24.484	0.00	1.69	4	371.999	Residential
THIRD FLOOR	0.00	0.00	0.00	0.00	0.00	371.999	0.00	0.00	95.739	95.41	95.170	17.206	12.067	0.00	24.484	0.00	1.69	4	371.999	Residential
FOURTH FLOOR	0.00	0.00	0.00	0.00	0.00	371.999	0.00	0.00	95.739	95.41	95.170	17.206	12.067	0.00	24.484	0.00	1.69	4	371.999	Residential
FIFTH FLOOR	0.00	0.00	0.00	0.00	0.00	371.999	0.00	0.00	95.739	95.41	95.170	17.206	12.067	0.00	24.484	0.00	1.69	4	371.999	Commercial
SIXTH FLOOR	0.00	0.00	0.00	0.00	616.384	1057.995	0.00	0.00	379.089	277.09	237.87	69.18	64.186	0.00	179.72	0.00	19.15	20	2474.208	Total
Total	0.00	0.00	0.00	0.00	616.384	1057.995	0.00	0.00	379.089	277.09	237.87	69.18	64.186	0.00	179.72	0.00	19.15	20	2474.208	Total

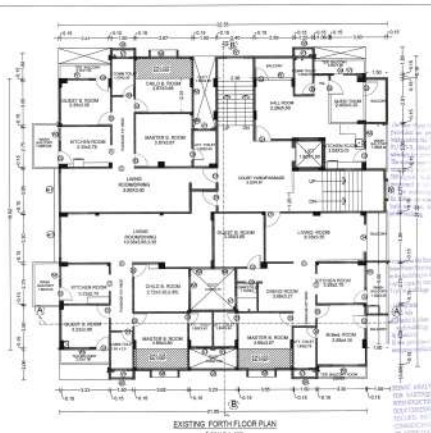
PARKING CALCULATION

TYPE	CARPET AREA PSI (M2)	TENEMENT (NOS)	CAR (NOS)			SCOOTER (NOS)		CYCLE (NOS)	
		UNIT	PROP.	BY RULE	REQD.	BY RULE	REQD.	BY RULE	REQD.
Residential	0 - 40	1	1	0	0	-	0	2	10
Residential	40 - 60	-	-	-	-	-	-	-	-
Residential	> 60	1	19	01	15	2	38	1	10
Commercial	100	926	1	5	2	11	2	11	
Total	Required	-	-	-	20	-	48	-	96
Total	Provided	-	-	-	33	-	48	-	41

PERMISSIBLE AMENITY SPACE 5%
AREA 132.00 SQ MT.
PROPOSED PROVIDED AMENITY SPACE OF GF
17.07 SQ MT.
PROPOSED PROVIDED AMENITY SPACE OF FF
39.04+75.89 SQ MT.
Total amenity space 17.50 + 39.04 + 75.89
= 132.00 sq mt.



EXISTING SECOND, THIRD & FIFTH FLOOR PLAN SCALE 1:100



EXISTING FORTH FLOOR PLAN SCALE 1:100



EXISTING SIXTH FLOOR PLAN SCALE 1:100

Polygon	Area
A-Block	452.417
01	5.243
02	11.428
P 03	33.602
04	0.45
05	0.04
06	0.203
P 07	7.008
P 08	6.08
09	1.353
10	33.434
11	0.782
12	4.945
13	4.373
P 14	8.27
P 15	13.68
P 16	33.667
BAL	21.183
TOTAL (BUILT)	553.868
TOTAL PERI.PL.	338.444
ADD PASSAGE	75.21
TOTAL AREA	211.356

EXISTING B/U AREA STATEMENT
SECOND, THIRD & FIFTH FLOOR PLAN SCALE 1:100

T.BALCONY	Area
TB1	0.66
TB2	0.58
TB3	0.41
TT. TERRACE	19.43

BALCONY	AREA
B2	6.11
B3	8.345
B4	13.55
B5	0.59
B7	6.08
TOTAL	39.115

ENCLOSE BAL.	AREA
EB1	5.985
EB4	9.609
EB5	5.666
TOTAL	17.260

AREA STATEMENT BLOCK OF BALCONY & TERRACE
EXISTING SECOND,THIRD&F FTH FLOOR PLAN SCALE 1:100

T.BALCONY	Area
TB1	0.66
TB2	0.58
TB3	0.41
TT. TERRACE	19.43

BALCONY	AREA
B2	6.11
B3	8.345
B4	13.55
B5	0.59
B7	6.08
TOTAL	39.115

ENCLOSE BAL.	AREA
EB1	5.985
EB4	9.609
EB5	5.666
TOTAL	17.260

AREA STATEMENT BLOCK OF BALCONY & TERRACE
EXISTING FORTH FLOOR PLAN SCALE 1:100

BALCONY	AREA
B2	6.11
B3	8.345
B4	13.55
B5	0.59
B7	6.08
BAL	AREA
B1	0.886
B6	0.886
B8	0.886
TOTAL	33.41

AREA STATEMENT BLOCK OF BALCONY & TERRACE
EXISTING SIXTH FLOOR PLAN SCALE 1:100

OFFICE OF THE GREATER MUNICIPAL CORPORATION, MADURAI
SANCTIONED

ARCHITECT: B.M. TUPKAR — REGISTERED ARCHITECT

JOB NO. — DRAWN BY — CHECKED BY

DRAWING NO. — CONSTRUCTION DATE: 15.11.2017

KEY NO. — SHEET NO.

Disclaimer: AutoDCR is an input based software tool used by Municipal Corporations but the final approval lies with concerned Officer / Authority.

OWNER SIGN

RAJ SERVICES (LTD.) MD. KISHOR G. RAO