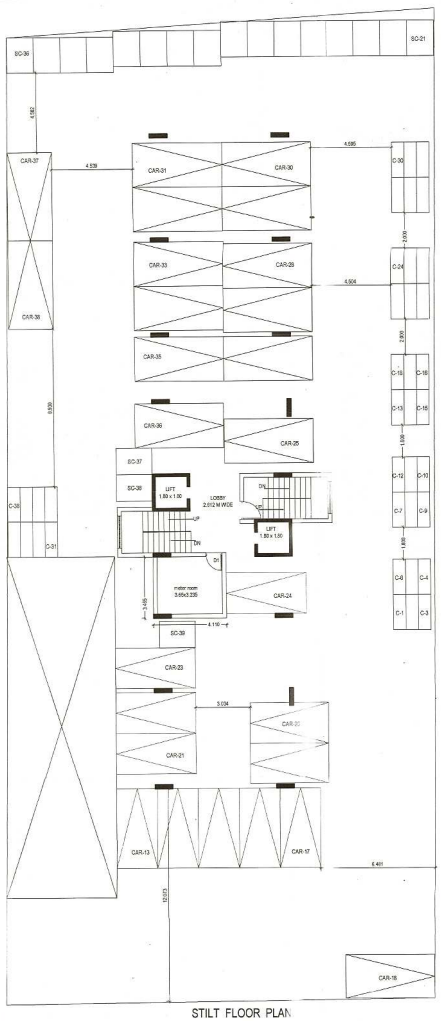
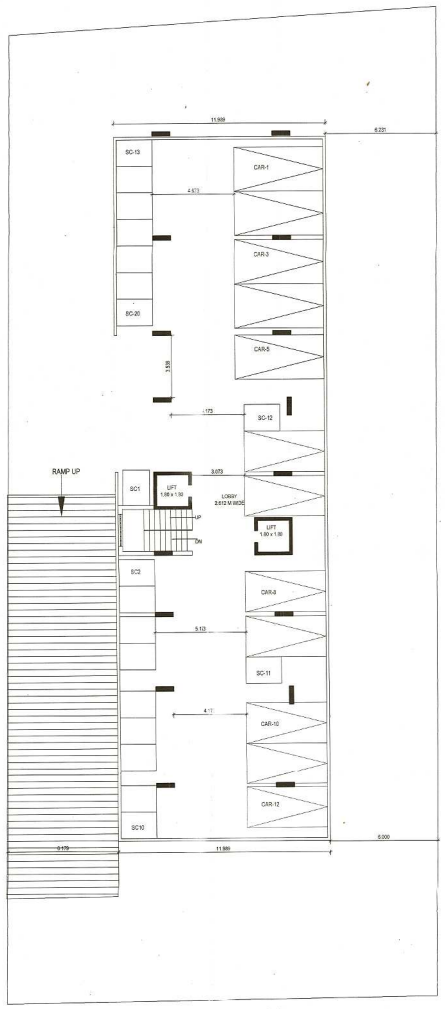
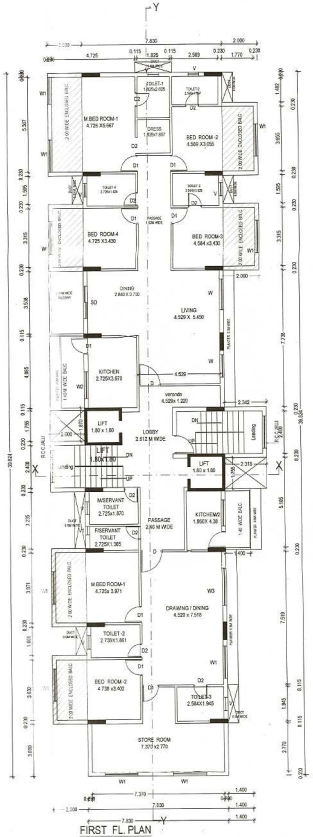
PRODUCED BY AN AUTODESK EDUCATIONAL PRODUCT



STILT FLOOR PLAN



BASEMENT FLOOR



FIRST FL. PLAN

OFFICE OF THE CORPORATION OF THE CITY NAGPUR.
Building Permit No. SA/BP/Layout/ 1111/2016 Date 30/1/2016
SANCTIONED
subject to conditions mentioned in the building permit
Assistant Director
Town Planning
Nagpur Municipal Corporation

...ne Rain Water Harvesting is required to be provided as per Direction of Govt. of Maharashtra No. TPB-432001/2133 CR - 280/ 01/UD-11, dated 10th March, 2005 as per schedule for every 300 sq.mtrs. built-up area. The system may be by open well 1 mtr. dia 6 mtrs. deep with filtration chamber for every 300 sq.mtrs. built-up area. Other options mentioned in the schedule may be adopted
a) The authority may impose a levy of Rs. 1000/- per annum for every 100 sq.mts. of built-up area, for failure of the owner of the building.

...ecessions For Solar Water Heating Systems
Solar Water Heating System should be installed in the building for the following uses at the per capita capacity mentioned as under.

Type of Buildings	Per Capita Capacity Recommended
1) Hospitals	–100 Ltrs./day/person.
2) Ho tels	–150 Ltrs./day/person.
3) Hostel & other such buildings	–25 Ltrs./day/person.
4) Resident	–25 Ltrs./day/person.

If the provisions as above is not made, the occupancy certificate will not be issued from NMC

SEISMIC ANALYSIS OF THE BUILDING FOR EARTHQUAKE BE SUBMITTED WITH STRUCTURAL DESIGN & DRAWING DULY CHECKED FROM VNIT FOR NMC RECORD, BEFORE ONE MONTH OF COMMENCEMENT OF CONSTRUCTION OR AFTER THREE MONTHS FROM THE SANCTION OF BUILDING PLAN WHICHEVER IS EARLIER

STAMP OF APPROVAL

PREVIOUS SANCTION NO. CS/2798 /2674.01.29/ G /1959

1) SMT. MEHABAI KISHANGOPAL PUROHIT through P.O.A. Shri. Pravin K. Purohit
2)SHRI. GANESH KISHANGOPAL PUROHIT

PLOT NO : 139
BELONGS TO : SIGN:
SHRI.GANESH KISHANGOPAL PUROHIT

LAND USE AS PER SANCTION DEVELOPMENT PLAN : Residential
LOCATION OF PLOT : Non-Congested
ZONE AS PER APPENDIX 44 : R2
PROP BLDG USE SUBMITTED AS PER PLAN : Residential

SPECIFICATIONS

PLAN SHOWING THE PROPOSED CONSTRUCTION ON PLOT NO. 139 CITY SURVEY NO.1016 WARD NO. 72 N.M.C. HOUSE NO. 147 MOUZA - RAMDAS PETH TAH. DIST. NAGPUR.

			SQ.M.
A) AREA STATEMENT			
1. AREA OF PLOT			1337.33
2. DEDUCTIONS FOR			
(a) ROAD SET-BACK (RW)			0.00
(b) PROPOSED ROAD (DP)			0.00
(c) RESERV AREA			0.00
(d) ENCROACHMENT AREA			0.00
(e) NSZ AREA			000.00
TOTAL (a+b+c+d+e)			0.00
3. BALANCE AREA OF PLOT (1-2)			1337.33
4. DEDUCTIONS FOR			
(a) AMENITY SPACE (IF DEDUCTABLE)			0.00
(b) RECREATIONAL GROUND (IF DEDUCTABLE)			0.00
PHYSICAL RG PROVIDED	000.00		
5. NET BALANCE PLOT AREA OF PLOT (3-4)			1337.33
6. ADDITION FOR NET PLOT			
(a) ROAD-1 SET-BACK	000.00		000.00
(b) ROAD-2 SET-BACK	000.00		000.00
(c) ROAD-3 SET-BACK	000.00		000.00
(d) ROAD-4 SET-BACK	000.00		000.00
(e) PROPOSED ROAD (DP)			0.00
(f) AMENITY SPACE			0.00
(g) NOZ AREA			000.00
(g) OTHER (CRZ AREA ETC.)			0.00
TOTAL (a+b+c+d+e+f+g)			0.00
7. NET PLOT AREA (5+6) :			1337.33
8. PERMISSIBLE FSI			1.2500
PERM. BUILT UP AREA (7 x 8)			1671.66
9. TDR AREA (PR(G NO. 1992/92/CR/NEW-45) for Reservation)			1000.00
ORIGINAL TDR AREA			1000.00
BALANCE TDR AREA			0.00
10. SPECIAL CASES FSI			0.00
11. TOTAL PERM. BUILT UP AREA (8+9+10)			2671.66
12. PROPOSED AREAS			
(a) PROPSED RESIDENTIAL AREA			2135.12
(b) PROPSED COMMERCIAL AREA			0.00
(c) PROPSED INDUSTRIAL AREA			0.00
(d) PROPSED SPECIAL USE AREA			0.00
TOTAL PROPOSED AREA (a+b+c+d)			2135.12
13. SUB STRUCTURE AREA ADDITION (FOR FSI)			0.00
14. SUB STRUCTURE AREA DEDUCTION (FOR FSI)			0.00
15. EXCESS BALCONY AREA TAKEN IN F.S.I.			518.03
16. EXISTING BUILT UP AREA			0.00
17. SURRENDERED AREA			000.00
18. TOTAL BUILT UP AREA PROPOSED			2653.15
19. CONSUMED FSI			1.98
B) BALCONY STATEMENT			
(i) PERMISSIBLE BALCONY AREA			320.27
(ii) PROPOSED BALCONY AREA			838.29
(iii) EXCESS BALCONY AREA			518.03
C) TENEMENT STATEMENT			
(i) PROPOSED AREA (12)			2135.12
(ii) LESS NON_RESIDENTIAL AREA			0.00
(iii) AREA AVAILABLE FOR TENEMENTS (i-ii)			2135.12
(iv) TENEMENTS PERMISSIBLE	250.00/Hec.		33
(v) TENEMENTS PROPOSED			18
(vi) TENEMENTS EXISTING			0
(vii) TOTAL TENEMENTS ON THE PLOT (v+vi)			18

PROJECT:
Survey No. : 1016 CTS No :
NAGPUR.

LEGEND
PLOT BOUNDARY SHOWN THICK BLACK
PROPOSED WORK SHOWN RED FILLED IN
DRAINAGE LINE SHOWN RED DOTTED
WATERLINE SHOWN BLUE DOTTED
EXISTING TO BE RETAINED HATCHED
DEMOLISHION SHOWN HATCHED YELLOW

CERTIFICATE OF AREA
CERTIFIED THAT I HAVE SURVEYED THE PLOT UNDER REFERENCE ON ... AND THAT THE DIMENTIONS OF THE SIDES, ETC. OF THE PLOT STATED ON THE PLAN ARE AS MEASURED ON THE SITE AND THE AREA SO WORKED OUT IS ... SQUARE METRES AND TALLIES WITH THE AREA STATED IN THE DOCUMENT OF OWNERSHIP/TOWN PLANNING SCHEME RECORDS.

ARCHITECT: VIRENDRA ISHWARI PRASAD KHARE
ARCHITECT'S SIGN

JOB NO.	DRG.NO.	SCALE	DRAWN BY	CHECKED BY
		1:100		

INWARD NO. 0013/LAD/TPP/HEXTE 08-02-2016
KEY NO. PERMIT NO. Model

Disclaimer: AutoDCR, is an input based software tool used by Municipal Corporations but the final approval lies with concerned Officer / Authority.

BASEMENT FLOOR PLAN

Polygon	Area
A-Block	9.83
S1	0.00
S2	0.00
L1	3.24
LW1	1.17
Total	0.00

BASEMENT FLOOR PLAN

Polygon	Area
A-Block	4.41
L1	3.24
LW1	1.17
Total	0.00

GROUND FLOOR PLAN

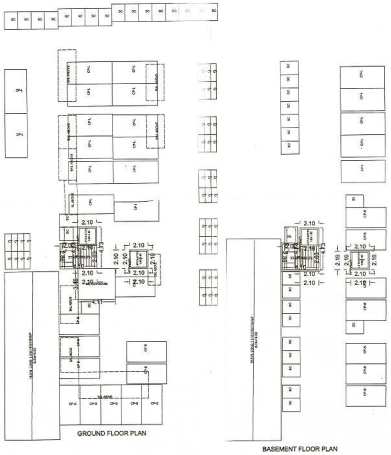
Polygon	Area
A-Block	9.83
L1	3.24
LW1	1.17
S1	5.52
Total	0.00

GROUND FLOOR PLAN

Polygon	Area
A-Block	4.41
L1	3.24
LW1	1.17
Total	0.00


FIRST FLOOR PLAN

Polygon	Area
A-Block	288.32
C1	0.01
L1	3.60
L2	3.60
LW1	1.23
LW2	1.23
P1	27.70
S1	6.05
S2	7.87
S1	0.00
S2	0.00
S3	0.00
Total	237.24



GROUND FLOOR PLAN

BASEMENT FLOOR PLAN



FIRST FLOOR PLAN