PRODUCED BY AN AUTODESK EDUCATIONAL PRODUCT

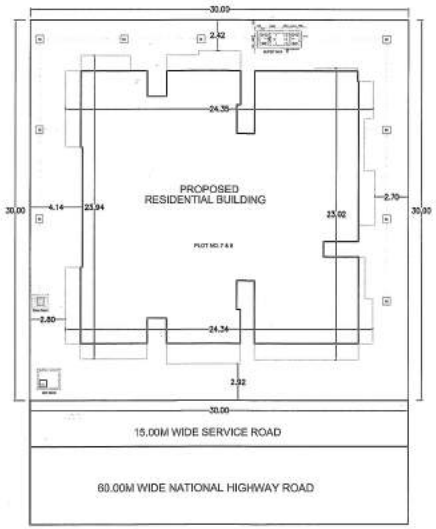

LAYOUT / DRAINAGE PLAN

(SCALE - 1:200)



FRONT ELEVATION

ELEVATION

(SCALE - 1:200)

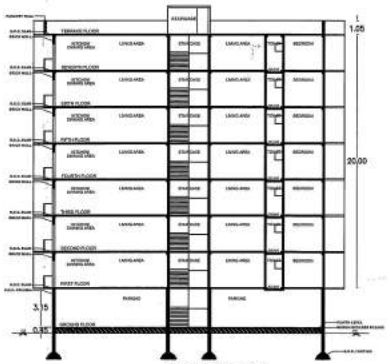

SECTION B-B'

SECTION B-B'

(SCALE - 1:200)

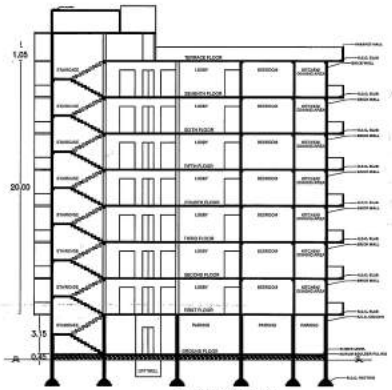

SECTION A-A'

SECTION

(SCALE - 1:200)

SCHEDULE OF OPENING			
NAME	LENGTH	HEIGHT	NOS.
D	1.20	2.10	49
D1	0.90	2.10	92
D2	0.75	2.10	140
W	2.41	1.20	06
W1	1.80	1.20	86
W2	1.20	1.20	48
W4	0.90	1.20	14
SD	3.05	2.10	14
SD1	1.82	2.10	21
SD2	1.90	2.10	28
SD3	1.41	2.10	14
SD4	1.38	2.10	07
SD5	1.22	2.10	07
SD6	1.35	2.10	07
V	0.60	0.60	91

OPENINGS CALCULATION

PARKING CALCULATIONS	
FOR RESIDENCIAL BUILDING:	
RULE (TABLE NO. 6B, PAGE NO. 141) FOR EVERY TWO TENEMENTS WITH EACH TENEMENT HAVING CARPET AREA EQUAL TO OR ABOVE 40 SQ.M. BUT LESS THAN 60 SQ.M. : 1 CARS, 5 SCOOTER, 5% VISITOR, MULTIPLICATION FACTOR 0.6	
TOTAL TENEMENTS	42.00 NOS.
CAR REQUIRED	22.05 NOS.
SCOOTER REQUIRED	110.25 NOS.
FOR RESIDENCIAL BUILDING:	
RULE (TABLE NO. 6B, PAGE NO. 141) FOR EVERY TWO TENEMENTS WITH EACH TENEMENT HAVING CARPET AREA LESS THAN 40 SQ.M. BUT MORE THAN 30 SQ.M. : 1 CARS, 2 SCOOTER, 5% VISITOR, MULTIPLICATION FACTOR 0.6	
TOTAL TENEMENTS	7.00 NOS.
CAR REQUIRED	3.67 NOS.
SCOOTER REQUIRED	7.35 NOS.
TOTAL PARKING REQUIRED FOR ABOVE CALCULATIONS:	
CAR REQUIRED	25.72 NOS.
MULTIPLICATION FACTOR (0.6)	15.43 NOS.
SCOOTER REQUIRED	117.60 NOS.
MULTIPLICATION FACTOR (0.6)	70.56 NOS.
COMPOSITE PARKING:	
RULE (8.1.13) PAGE NO. 139) ALSO, SIX SCOOTERS PARKING MAY BE ALLOWED TO BE CONVERTED IN ONE CAR PARKING.	

TOTAL PARKING AREA REQUIRED FOR CALCULATIONS:			
TOTAL REQUIRED PARKING		AREA FOR SINGLE SPACE	TOTAL AREA REQUIRED
BIG CAR	06 NOS.	12.50 SQ.M	100.00 SQ.M
SMALL CAR	08 NOS.	10.35 SQ.M	82.80 SQ.M
SCOOTER	71 NOS.	2.00 SQ.M	142.00 SQ.M
TOTAL PARKING AREA REQUIRED			324.80 SQ.M

TOTAL PARKING PROPOSED FOR ABOVE CALCULATIONS:	
BIG CAR PROPOSED	10.00 NOS.
SMALL CAR PROPOSED	13.00 NOS.
SCOOTER PROPOSED	78.00 NOS.
TOTAL BIG CAR AREA PROPOSED	125.00 SQ.M
TOTAL SMALL CAR AREA PROPOSED	134.55 SQ.M
TOTAL SCOOTER AREA PROPOSED	156.00 SQ.M
TOTAL PARKING AREA PROPOSED	415.55 SQ.M

PARKING CALCULATION

FSI STATEMENT (BUILDING WISE):											
FLOORS	FSI AREA INCLUDED EN/OPEN BALCONY PASSAGE, STAIRS				EXISTING FSI AREA				LIFT	TENEMENTS	TOTAL FSI AREA
	COMM.	RESI.	IND.	SPEC.	COMM.	RESI.	IND.	SPEC.			
RESIDENTIAL BUILDING	00.00	3594.33	00.00	00.00	00.00	00.00	00.00	00.00	46.24	49	3594.33 SQ.M.
TOTAL	00.00	3594.33	00.00	00.00	00.00	00.00	00.00	00.00	46.24	49	3594.33 SQ.M.

FSI STATEMENT [FLOOR WISE]: RESIDENTIAL BUILDING											
FLOORS	FSI AREA INCLUDED EN/OPEN BALCONY PASSAGE, STAIRS				EXISTING FSI AREA				LIFT	TENEMENTS	TOTAL FSI AREA
	COMM.	RESI.	IND.	SPEC.	COMM.	RESI.	IND.	SPEC.			
TERRACE FLOOR	00.00	00.00	00.00	00.00	00.00	00.00	00.00	00.00	00.00	0	00.00 SQ.M.
SEVENTH FLOOR	00.00	509.10	00.00	00.00	00.00	00.00	00.00	00.00	5.79	7	509.10 SQ.M.
SIXTH FLOOR	00.00	509.10	00.00	00.00	00.00	00.00	00.00	00.00	5.79	7	509.10 SQ.M.
FIFTH FLOOR	00.00	509.10	00.00	00.00	00.00	00.00	00.00	00.00	5.79	7	509.10 SQ.M.
FOURTH FLOOR	00.00	509.10	00.00	00.00	00.00	00.00	00.00	00.00	5.79	7	509.10 SQ.M.
THIRD FLOOR	00.00	509.10	00.00	00.00	00.00	00.00	00.00	00.00	5.79	7	509.10 SQ.M.
SECOND FLOOR	00.00	509.10	00.00	00.00	00.00	00.00	00.00	00.00	5.79	7	509.10 SQ.M.
FIRST FLOOR	00.00	509.10	00.00	00.00	00.00	00.00	00.00	00.00	5.79	7	509.10 SQ.M.
GROUND FLOOR	00.00	30.63	00.00	00.00	00.00	00.00	00.00	00.00	5.79	0	30.63 SQ.M.
TOTAL	00.00	3594.33	00.00	00.00	00.00	00.00	00.00	00.00	46.24	49	3594.33 SQ.M.

F.S.I CALCULATION

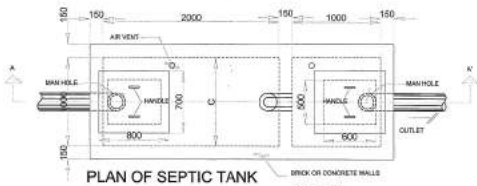

PLAN OF SEPTIC TANK

SCALE- NTS

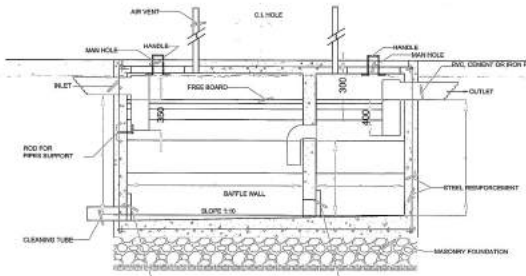

SECTION A-A'

SEPTIC TANK DETAILS

SCALE- NTS

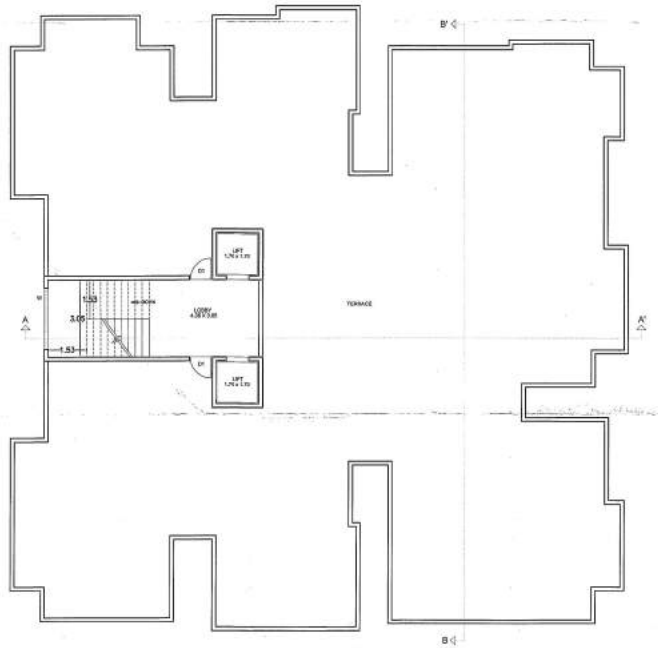

TERRACE FLOOR PLAN

RESIDENTIAL PROPOSAL TOTAL FSI DETAILS		
MAIN PLOT AREA	900.00	SQ.M.
BASIC FSI. (1.10)	990.00	SQ.M.
PREMIUM (0.50)	450.00	SQ.M.
TDR (1.40)	1260.00	SQ.M.
A. TOTAL FSI	2700.00	SQ.M.
B. ANCILLARY FSI (60%)	1620.00	SQ.M.
C. TOTAL (A+B=C)	4320.00	SQ.M.
RESIDENTIAL PROPOSAL USED FSI DETAILS		
MAIN PLOT AREA	900.00	SQ.M.
A. BASIC FSI. (1.10) USED	990.00	SQ.M.
B. ANCILLARY FSI (60%) OF BASIC (1.10) USED	594.00	SQ.M.
C. PREMIUM FSI. (0.50) USED	450.00	SQ.M.
D. ANCILLARY FSI (60%) OF PREMIUM (0.50) USED	270.00	SQ.M.
E. TDR FSI. (1.896) USED	806.46	SQ.M.
F. ANCILLARY FSI (60%) OF TDR (0.896) USED	483.87	SQ.M.
G. TOTAL FSI. (A+B+C+D+E+F=G)	3594.33	SQ.M.

F.S.I CALCULATION

PROFORMA-I AREA STATEMENT

PROPOSED DEVELOPMENT RESIDENTIAL ON C.T.S. NO./PLOT NO. 7 & 8 / S.NO. 7 GAT NO. /F.P.NO.------ OF VILLAGE MAUJE- BENODA	Drawing Sheet No.: 02

STAMPS OF APPROVAL OF PLANS:

AMC — Valid for Proposed Construction Only

आयुक्त, म.न.म.र. /अमरावती/पत्रांक R.13104/21 ने सादरकामचे प्रमाणक पत्रकाचा व आदेश प्रमाणपत्र क्र. अमरावती/म.न.म.र/भां.न./कु.क्र...113...R.2.8/6412.1 नगरीय अधिनियम अनुसरून प्रस्तावित इमारत नकाशास खाल रंगाने दुरुस्ती सुधारित नकाशाने मंजुरी देण्यात येत आहे.

सहायक संचालक नगररचना
महानगरपालिका अमरावती

AREA STATEMENT	SQ.M.
1. AREA OF PLOT (Minimum area of a, b, c to be considered)	900.00
(a) As per ownership document (7/12, CTS extract)	900.00
(b) as per measurement sheet	900.00
(c) as per site	900.00
2. DEDUCTIONS FOR	
(a) Proposed D.P./ D.P. Road widening Area/ Service Road / Highway widening	0.00
(b) Any D.P., Reservation area	0.00
Total (a+b)	0.00
3. BALANCE AREA OF PLOT (1-2)	900.00
4. AMENITY SPACE (IF APPLICABLE)	
(a) Required -	0.00
(b) Adjustment of 3(3), if any -	0.00
(c) Balance Proposed -	0.00
5. NET PLOT AREA (3-4 (C))	900.00
6. RECREATIONAL OPEN SPACE (IF APPLICABLE)	
(a) Required -	0.00
(b) Proposed -	0.00
7. INTERNAL ROAD AREA	0.00
8. PLOTABLE AREA (IF APPLICABLE)	0.00
9. BUILT UP AREA WITH REFERENCE TO BASIC F.S.I. AS PER FRONT ROAD WIDTH (1.10) (Ex.: no. tenants FSI)	990.00
10. ADDITION OF FSI ON PAYMENT OF PREMIUM (0.50)	450.00
(a)Maximum permissible premium FSI - based on road width / TOD Zone.	450.00
(b) Proposed FSI on payment of premium.	450.00
11. IN-SITU FSI / TDR LOADING (1.40)	1260.00
(a)In-situ area against D.P. road (2.0 x 5x No. 2 (a))if any	0.00
(b)In-situ area against Amenity Space if handed over (2.00 or1.85 x 5x No. 4 (b)and (c))	0.00
(c)TDR area	1260.00
(d) Total In-situ/ TDR loading proposed (11 (a)+(b)+(c))	1260.00
12. ADDITIONAL FSI AREA UNDER CHAPTER NO. 7	----
13. TOTAL ENTITLEMENT OF FSI IN THE PROPOSAL	
(a) [9 + 10(b)+11(d)] or 12 whichever is applicable.	2700.00
(b) Ancillary Area FSI upto60%on905with payment of charges.	1620.00
(c) Total entitlement (a+b)	4320.00
14. MAXIMUM UTILIZATION LIMIT OF F.S.I. (BUILDING POTENTIAL) PERMISSIBLE AS PER ROAD WIDTH (as per Regulation No. 8.1on5.2on6.3on9.4 as appl.) r1.6 or1.8)	4860.00
15. TOTAL BUILT-UP AREA IN PROPOSAL (excluding area at sr.no.17 b)	
(a) Existing Built-up Area.	0.00
(b) Proposed Bu.Bup Area (as per "Plinth")	3594.33
(c) Total (a+b)	3594.33
16. F.S.I. CONSUMED (15/1) (should not be more than serial No.14 above.)	3.9925
17. AREA FOR INCLUSIVE HOUSING, IF ANY	0.00
(a) Required (20% of Sr.No.5)	0.00
(b) Proposed	

DESCRIPTION		
PLOT BOUNDARY	———	BLACK THICK LINE
PROPOSED WORK	———	RED THICK LINE
DRAINAGE AND SEWAGE	———	GREY THICK HIDDEN
DEMOLISHION SHOWN	———	ORANGE THICK LINE
EXISTING TO BE RETAINED	———	GREEN THICK LINE
PERMISSIBLE BUILDING LINE	———	BLACK THICK DOTTED

CERTIFICATE OF AREA:

CERTIFIED THAT THE PLOT UNDER REFERENCE WAS SURVEYED BY ME OR UNDER MY SUPERVISION AND THE DIMENSIONS OF SIDES ETC. OF PLOT STATED ON PLAN ARE AS MEASURED ON SITE AND THE AREA SO WORKED OUT TALLIES WITH THE AREA STATED IN DOCUMENT OF OWNERSHIP T.P. SCHEME RECORDS AND RECORDS OF DEPARTMENT/CITY SURVEY RECORDS.

SIGNATURE OF REGISTERED ENGINEER/SUPERVISOR

PROJECT INFORMATION

PLOT NO. : 7 & 8 — SURVAY NO. : 7

VILLAGE : BENODA — LOCATION : AMRAVATI

OWNER'S NAME:

MARIGOLD REALITY TARFE SHRI. SURENDRA KINGRANI

OWNER'S DECLARATION:

WE UNDERSIGNED HEREBY CONFIRM THAT WHO WOULD ABIDE BY PLANS APPROVED BY AUTHORITY / COLLECTOR. WHO WOULD EXECUTE THE STRUCTURE AS PER APPROVED PLANS. ALSO WHO WOULD EXECUTE THE WORK UNDER SUPERVISION OF PROPER TECHNICAL PERSON SO AS TO ENSURE THE QUALITY AND SAFETY AT THE WORK SITE.

OWNER'S NAME AND SIGNATURE

PROJECT TYPE:

CONSULTANT NAME:

hasabhvn@gmail.com

[+91] 8888077552
[+91] 7020041417

Kahekasha Architects, Kahekasha Villa, Behind Al-Aziz Function Hall, Aair colony, Wadgaon road, Amravati. 444601 India.

Architects KAHEKASH

aBDUL hASAB aBDUL hAKAM aND aSSOCIATES

1) ABDUL HASAB ABDUL HAKAM — Regd. No. / CA/2018/94105 — ABDUL HASAB ABDUL HAKAM LICENSED ARCHITECT Regd. No.CA/2018/94105

KAHEKASHA VILLA, AMRAVATI

KINGRANI AND ASSOCIATES — Architect & Interior Designer — Regd. No. CA/98/20356

ARCHITECTS, INTERIOR DESIGNERS & URBAN PLANNERS

2) SURENDRA PRATAPLAL KINGRANI (Architect) — Regd. No. / CA/98/20356 — SURENDRA KINGRANI

SUMERU MANGALAM, NEAR DASTUR NAGAR, AMRAVATI.

JOB NO.	DRG.NO.	SCALE		
20210323	2021032302	1:100		
DRAWN BY	CHECKED BY	SHEET NO.	DATE	INWARD NO.
ASHRAF	AB. HASAB	02	23.03.2021	----

PRODUCED BY AN AUTODESK EDUCATIONAL PRODUCT

PRODUCED BY AN AUTODESK EDUCATIONAL PRODUCT

PRODUCED BY AN AUTODESK EDUCATIONAL PRODUCT

PRODUCED BY AN AUTODESK EDUCATIONAL PRODUCT

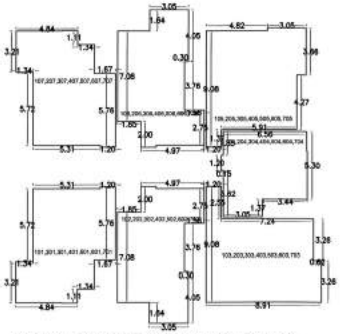

TYPICAL CARPET AREA P-LINE BLOCK

CARPET AREA P-LINE BLOCK

(SCALE - 1:200)

TYPICAL FLOOR BLOCK AREA CALCULATION			
BLOCK NAME	LENGTH	WIDTH	AREA
SR. NO.	METER	METER	SQ.M
1	1.34	6.03	8.08
2	1.34	6.03	8.08
3	3.84	1.22	4.81
4	3.81	21.50	81.92
5	3.94	1.22	4.81
6	1.34	19.36	26.94
7	1.52	17.46	26.54
8	2.52	3.81	9.85
9	3.35	4.27	14.30
10	5.57	16.14	89.90
11	2.51	4.27	10.72
12	3.35	4.27	14.30
13	1.41	11.59	16.34
14	4.72	21.50	101.48
15	4.23	1.30	5.50
16	3.45	12.37	42.66
17	3.51	1.32	4.63
18	4.04	3.26	13.17
19	4.66	3.56	16.59
20	2.82	1.30	3.67
21	1.22	2.93	3.57
22	0.56	4.12	2.31
23	1.38	4.13	5.70
BLOCK AREA			514.88
DEDUCTION			
I	1.70	1.70	2.89
II	1.70	1.70	2.89
TOTAL DEDUCTION			5.78
TOTAL BLOCK TYPICAL FLOOR			509.10

P-LINE CALCULATIONS

GROUND FLOOR BLOCK ARER CALCULATION			
BLOCK NAME	LENGTH	WIDTH	AREA
	METER	METER	SQ.M
1	6.66	3.35	22.31
2	2.00	7.05	14.10
BLOCK AREA			36.41
DEDUCTION			
I	1.70	1.70	2.89
II	1.70	1.70	2.89
TOTAL DEDUCTION			5.78
TOTAL BLOCK AREA GROUND FLOOR			30.63

P-LINE CALCULATIONS

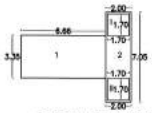

GROUND FLOOR P-LINE BLOCK

(SCALE - 1:200)

FORM OF STATEMENT 3					
PROPOSED BUILDING					
BUILDING NO	FLOOR NO.	APARTMENT NO.	CARPET AREA OF FLOOR	AREA OF BALCONY ATTACHED TO APARTMENT	AREA OF DOUBLE HEIGHT TERRACES ATTACHED TO FLAT
	GROUND FLOOR		0.00	00	00
	FIRST FLOOR		378.15	00	00
	SECOND FLOOR		378.15	00	00
	THIRD FLOOR		378.15	00	00
	FOURTH FLOOR		378.15	00	00
	FIFTH FLOOR		378.15	00	00
	SIXTH FLOOR		378.15	00	00
	SEVENTH FLOOR		378.15	00	00
TOTAL			2647.05		

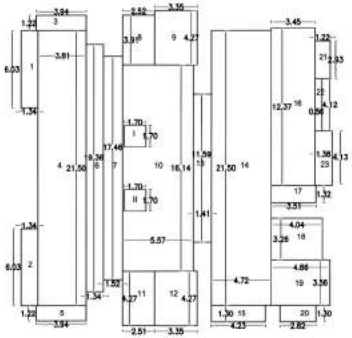

TYPICAL FLOOR P-LINE BLOCK

(SCALE - 1:200)

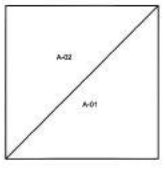

TRIANGLE	AREA
A-01	450.00
A-02	450.00
TOTAL (PLOT)	900.00

(SCALE - 1:500)

TRIANGULATION

FORM OF STATEMENT 2		
PROPOSED BUILDING		
BUILDING NO	FLOOR NO.	TOTAL BUILDUP AREA OF FLOOR ,AS PER OUTER CONSTRUCTION LINE
	GROUND FLOOR	30.63
	FIRST FLOOR	509.10
	SECOND FLOOR	509.10
	THIRD FLOOR	509.10
	FOURTH FLOOR	509.10
	FIFTH FLOOR	509.10
	SIXTH FLOOR	509.10
	SEVENTH FLOOR	509.10
TOTAL		3594.33

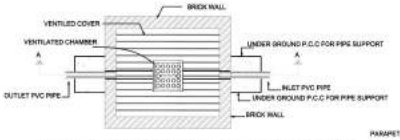

PLAN OF RAINWATER HARVESTING TANK

SCALE- NTS

WATER TANK CALCULATION			
WATER REQUIREMENT (IN LITERS)			
PERSONS / AREA	CONSUMPTION PER DAY	REQUIRED CAPACITY	PROPOSED CAPACITY
189	135	25515	25530

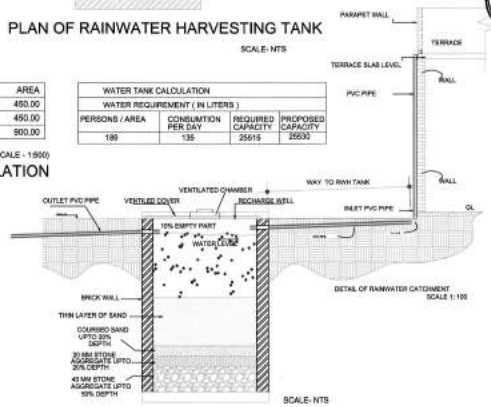

DETAIL OF RAINWATER CATCHMENT

SCALE 1:100

SCALE- NTS

RAINWATER HARVESTING TANK DETAIL'S

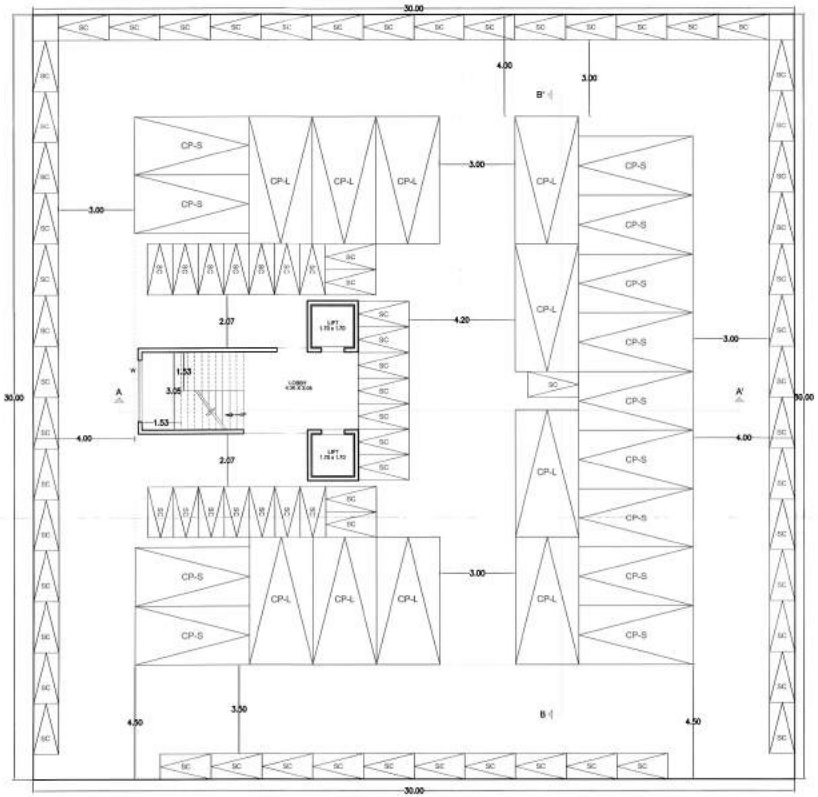

GROUND FLOOR PLAN

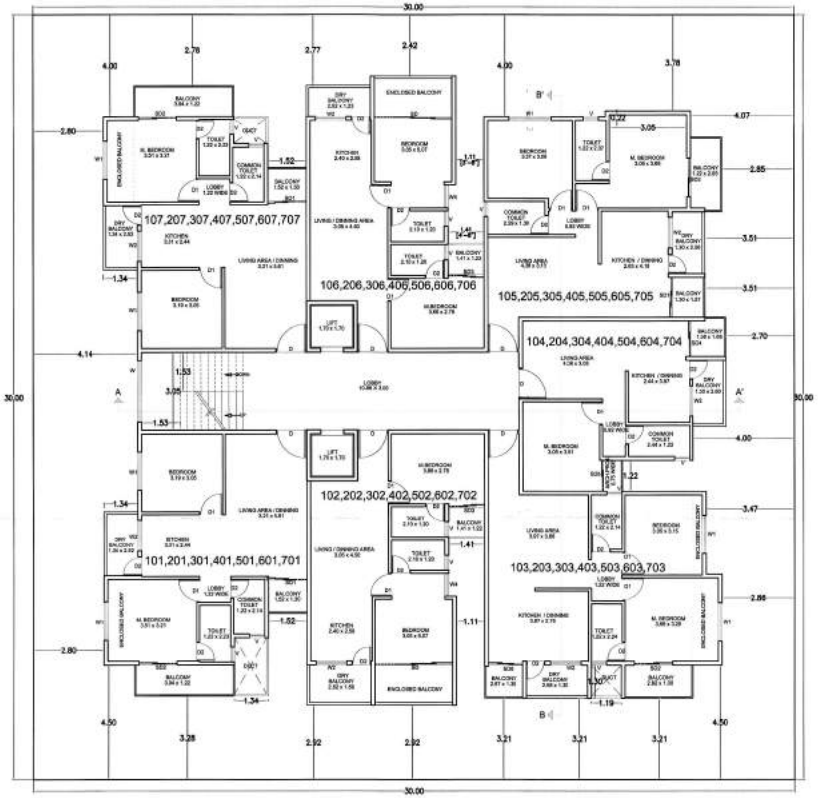

1ST TO 7TH FLOOR TYPICAL PLAN

PROFORMA-I AREA STATEMENT

PROPOSED DEVELOPMENT RESIDENTIAL ON C.T.S. NO./PLOT NO. 7 & 8 / S.NO. 7 GAT NO. /F.P.NO.------ OF VILLAGE MAUJE- BENODA	Drawing Sheet No.: 01

STAMPS OF APPROVAL OF PLANS:

AMC

Valid for Proposed Construction Only

-----दावा-----

आयुक्त, स.सं.न.र. /अमरावती/यांचे दि.15/04/21 चे आदेशान्वये इमारत परवाना व आरंभ प्रमाणपत्र क्र. अमरावती/स.सं.न.र./बां.प./दु.क्र.113...दि.23/04/21 नवीन सर्टीचा अनुक्रमे प्रस्तावित इमारत नकाशास सात रस्त्याने दुरुस्ती सुचविण्यात्याने मंजुरी देण्यात येत आहे.

वेडाप्रमुख अधिकारी/नगररचना
मुख्याधिकारी/नगरपालिका अमरावती

AREA STATEMENT	SQ.M.
1. AREA OF PLOT	900.00
(Minimum area of a, b, c to be considered)	
(a) As per ownership document (7/12, CTS extract)	900.00
(b) as per measurement sheet	900.00
(c) as per site	900.00
2. DEDUCTIONS FOR	
(a) Proposed D.P./ D.P. Road widening Area/ Service Road / Highway widening	0.00
(b) Any D.P. Reservation area	0.00
Total (a+b)	0.00
3. BALANCE AREA OF PLOT (1-2)	900.00
4. AMENITY SPACE (IF APPLICABLE)	
(a) Required -	0.00
(b) Adjustment of 2(b), if any -	0.00
(c) Balance Proposed -	0.00
5. NET PLOT AREA (3-4 (C))	900.00
6. RECREATIONAL OPEN SPACE (IF APPLICABLE)	
(a) Required -	0.00
(b) Proposed -	0.00
7. INTERNAL ROAD AREA	0.00
8. PLOTABLE AREA (IF APPLICABLE)	0.00
9. BUILT UP AREA WITH REFERENCE TO BASIC F.S.I. AS PER FRONT ROAD WIDTH (1.10) (Sr. no. 6basic FSI)	990.00
10. ADDITION OF FSI ON PAYMENT OF PREMIUM (0.50)	450.00
(a)Maximum permissible premium FSI - based on road width / TOD Zone.	450.00
(b) Proposed FSI on payment of premium.	450.00
11. IN-SITU FSI / TDR LOADING (1.40)	1260.00
(a)In-situ area against D.P. road [2.0 x Sr. No. 2 (a)]if any	0.00
(b)In-situ area against Amenity Space if handed over [2.00 or1.85 x Sr. No. 4 (b)and /or(c)]	0.00
(c)TDR area	1260.00
(d) Total (In-situ) / TDR loading proposed (11 (a)+(b)+(c))	1260.00
12. ADDITIONAL FSI AREA UNDER CHAPTER NO. 7	----
13. TOTAL ENTITLEMENT OF FSI IN THE PROPOSAL	
(a) [9 + 10(b)+11(d)] or 12 whichever is applicable.	2700.00
(b) Ancillary Area FSI upto40%on80%with payment of charges.	1620.00
(c) Total entitlement (a+b)	4320.00
14. MAXIMUM UTILIZATION LIMIT OF F.S.I. (BUILDING POTENTIAL) PERMISSIBLE AS PER ROAD WIDTH (as per Regulation No. 6.1or6.2or6.3or6.4 as appl.) x1.8 or1.6)	4860.00
15. TOTAL BUILT-UP AREA IN PROPOSAL (excluding area at sr.no.17 b)	
(a) Existing Built-up Area.	0.00
(b) Proposed Built-up Area (as per 'F-Area')	3594.33
(c) Total (a+b)	3594.33
16. F.S.I. CONSUMED (15/1) (should not be more than serial No.14 above.)	3.9937
17. AREA FOR INCLUSIVE HOUSING, IF ANY	0.00
(a) Required (20% of Sr.No.5)	0.00
(b) Proposed	

DESCRIPTION

PLOT BOUNDARY	BLACK THICK LINE
PROPOSED WORK	RED THICK LINE
DRAINAGE AND SEWAGE	GREY THICK HIDDEN
DEMOLISHION SHOWN	ORANGE THICK LINE
EXISTING TO BE RETAINED	GREEN THICK LINE
PERMISSIBLE BUILDING LINE	BLACK THICK DOTTED

CERTIFICATE OF AREA:

CERTIFIED THAT THE PLOT UNDER REFERENCE WAS SURVEYED BY ME ON _____ AND THE DIMENSIONS OF SIDES ETC., OF PLOT STATED ON PLAN ARE AS MEASURED ON SITE AND THE AREA SO WORKED OUT TALLIES WITH THE AREA STATED IN DOCUMENT OF OWNERSHIP I.T. SCHEME RECORDS AND RECORDS OF ANTHODITY SURVEY RECORDS.

ARCHITECT/ENGINEER/SUPERVISOR

PROJECT INFORMATION

PLOT NO. : 7 & 8 — SURVEY NO.: 7

VILLAGE : BENODA — LOCATION : AMRAVATI

OWNER'S NAME:

MARIGOLD REALITY TARFE SHRI. SURENDRA KINGRANI

OWNER'S DECLARATION:

WE UNDERSIGNED HEREBY CONFIRM THAT SHE WOULD ABIDE BY PLANS APPROVED BY AUTHORITY / COLLECTOR, WE WOULD EXECUTE THE STRUCTURE AS PER APPROVED PLANS, ALSO WE WOULD EXECUTE THE WORKS UNDER SUPERVISION OF PROPER TECHNICAL PERSON SO AS TO ENSURE THE QUALITY AND SAFETY AT THE WORK SITE.

OWNER'S NAME AND SIGNATURE

PROJECT TYPE:

CONSULTANT NAME:

hasabhm@gmail.com
[+91] 8888077552
[+91] 7020041417
Kahekasha Architects, Kahekasha Villa, Behind Ali Aziz Function Hall, Ajit colony, Wadgaon road, Amravati. 444601 India.

Architects KAHEKASHA
aBDUL hASAB aBDUL hAKAM aND aSSOCIATES
ABDUL HASAB ABDUL HAKAM
LICENSED ARCHITECT
(Reg.No.CA/2018/94105)

1] ABDUL HASAB ABDUL HAKAM (Architect)
Regd. No. CA/2018/94105
KAHEKASHA VILLA, BEHIND ALI AZIZ FUNCTION HALL, AMRAVATI.

Ar. Surendra Kingrani
Architect & Interior Designer
Regd.No. CA/96/20356

KINGRANI AND ASSOCIATES
ARCHITECTS, INTERIOR DESIGNERS & URBAN PLANNERS

2] SURENDRA PRATAPLAL KINGRANI (Architect)
Regd. No. - CA/96/20356
SUMERU MANSALAMI, NEAR DASTUR NAGAR, AMRAVATI.

JOB NO.	DRG.NO.	SCALE		
2021/023	2021/023/01	1:100		
DRAWN BY	CHECKED BY	SHEET NO.	DATE	INWARD NO.
ASHRAF	AB. HASAB	01/02	22.03.2021	----

PRODUCED BY AN AUTODESK EDUCATIONAL PRODUCT

PRODUCED BY AN AUTODESK EDUCATIONAL PRODUCT