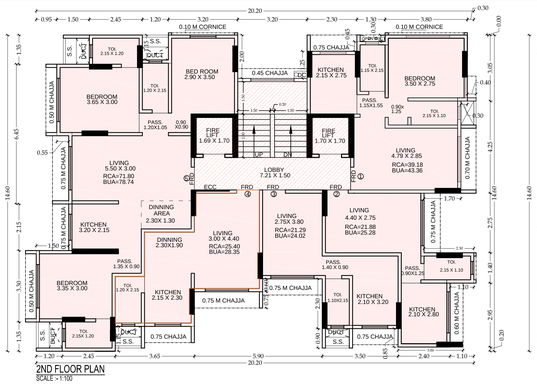
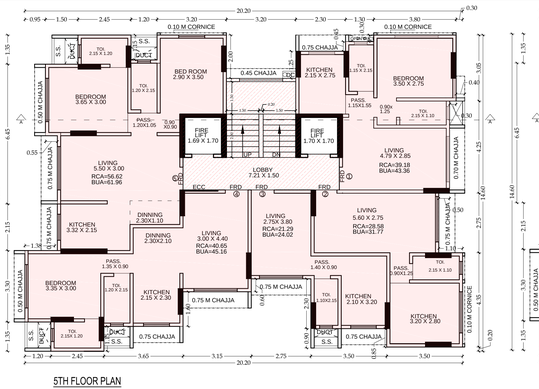
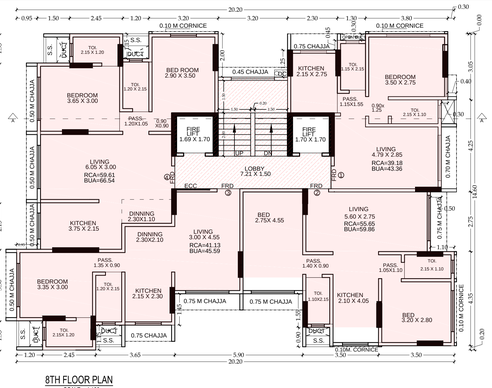


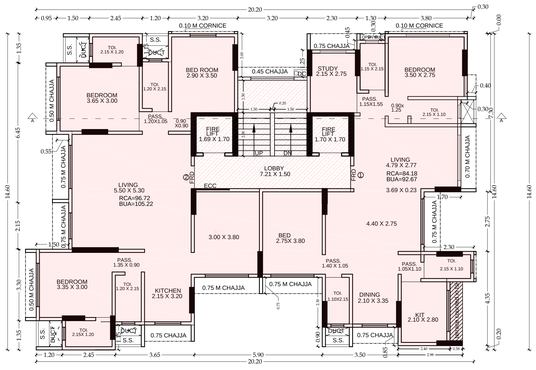
2ND FLOOR PLAN
SCALE - 1:100



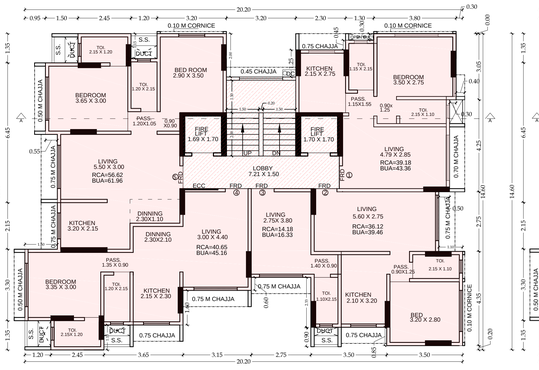
5TH FLOOR PLAN



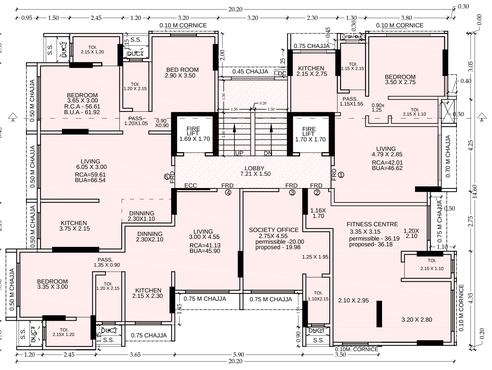
8TH FLOOR PLAN
SCALE - 1:100



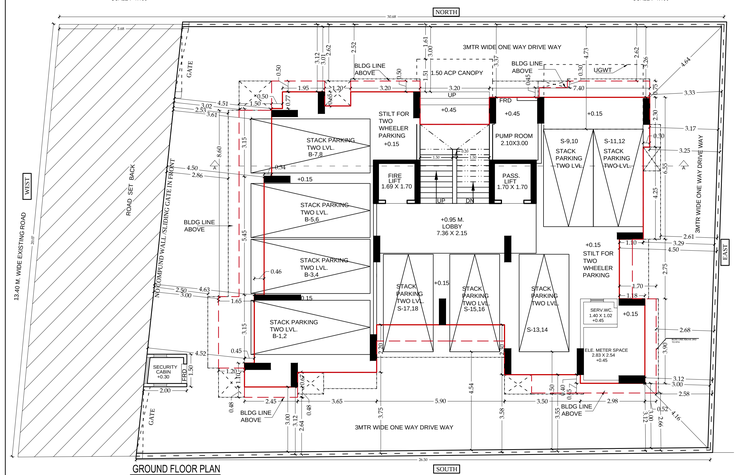
1ST FLOOR PLAN
SCALE - 1:100



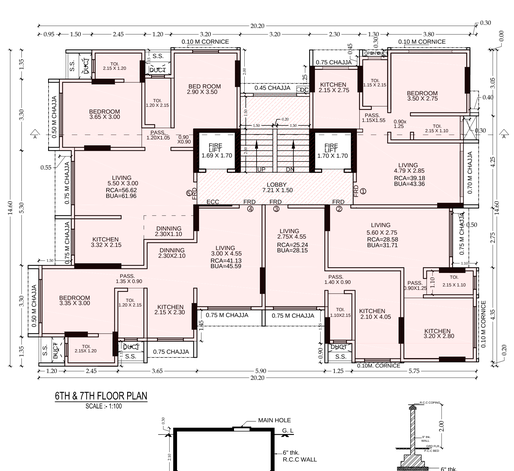
3RD & 4TH FLOOR PLAN
SCALE - 1:100



9TH FLOOR PLAN
SCALE - 1:100



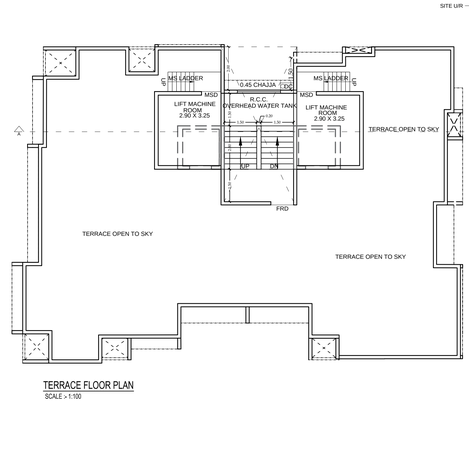
GROUND FLOOR PLAN
SCALE - 1:100



6TH & 7TH FLOOR PLAN
SCALE - 1:100

SECTION THROUGH WATER TANK & PUMP ROOM

SECTION THROUGH COMPOUND WALL



TERRACE FLOOR PLAN
SCALE - 1:100

TABLE NO - IV

PARKING SPACES STATEMENT

Sr. No.	Wing	Floor	Carpet Area of Tenement in sq.mt. Flat No.1	Flat No. 2	Flat No. 3	Flat No. 4	Flat No.5	No. of Tenements in Group of Required Parking Spaces Flat per wing	Below 45 sqmt (1 for 4 Tnt.)	45 to 60 sqmt (1 for 3 Tnt.)	Above 60 to 90 sqmt (1 for every Tnt.)	Above 90 sqmt (2 for 1 Tnt.)	Total Parking
(1)	(2)	(3)	(4)	(5)	(6)	(7)	(8)	(9)	(10)	(11)	(12)	(13)	(14)
		[A] Residential											
		A	Gr	NIL	NIL	NIL	NIL	0.00	0.00	0.00	0.00	0.00	
			1st	39.14	21.88	21.29	19.4	73.80	5.00	4.00	1.00	0.00	
			2nd	39.14	21.88	21.29	19.4	73.80	5.00	4.00	1.00	0.00	
			3rd	39.14	36.12	14.18	40.65	56.62	5.00	4.00	1.00	0.00	
			4th	39.14	36.12	14.18	40.65	56.62	5.00	4.00	1.00	0.00	
			5th	39.14	28.58	21.29	40.65	56.62	5.00	4.00	1.00	0.00	
			6th	39.14	28.58	21.29	41.13	56.62	5.00	4.00	1.00	0.00	
			7th	39.14	28.58	21.24	41.13	59.61	5.00	4.00	1.00	0.00	
			8th	39.14	55.46	41.13	59.61	NIL	4.00	2.00	1.00	0.00	
			9th	410.31	NIL	NIL	41.13	59.61	3.00	2.00	1.00	0.00	
1	Total Residential Tenements (For Tenement Density)							39.00	28.00	8.00	3.00	1.00	
2	Required Parking Spaces (From 2 Above)								7	4	2	2	15
3	10 % Visitors parking (3 X 10%)												1.50
4	Total Required Parking Spaces for Residential Tenements (3 + 4)												16.50
5	Total Parking Spaces Permissible (Tenement wise & Shall not be more than Nos of T/S)												35.00
7	**Total Required Parking Spaces provided**												**18.00**
8	**DETAILS OF PARKING SPACES PROVIDED**												

Sr No.	Floor	Parking Spaces Provided Small	Big	Total
1	Stack Parking	07	11	18
	Total=	10	8	18
	% Ratio for Total	56%	44%	

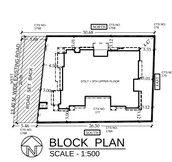
TABLE NO - I

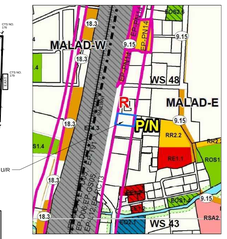
PROPOSED BUILT UP AREA STATEMENT

Sr. No.	Wing	Floor No.	Proposed Built-up Area (in sqmt) Commercial	Residential	Total (A + B) (in sqmt)	Staircase / lift / lift lobby area (in sqmt) Commercial	Residential	Flat/Nil/Society Office/ Fitness Centre/Refuge area
(1)	(2)	(3)	(4)	(5)	(6)	(7)	(8)	(9)
		Ground / Stilt	0.00	0.00	0.00	0.00	0.00	
		1st	0.00	197.85	197.85	0.00	29.92	Flats
		2nd	0.00	195.74	195.74	0.00	29.92	Flats
		3rd	0.00	206.13	206.13	0.00	29.92	Flats
		4th	0.00	206.13	206.13	0.00	29.92	Flats
		5th	0.00	206.13	206.13	0.00	29.92	Flats
		6th	0.00	210.60	210.60	0.00	24.15	Flats
		7th	0.00	210.60	210.60	0.00	24.15	Flats
		8th	0.00	210.55	210.55	0.00	24.15	Flats
		9th	0.00	157.91	157.91	0.00	24.15	Flats, society office & fitness centre
		Terrace F/F	0.00	1.08	1.08	0.00	0.00	
2	**Total BUA Proposed**		0.00	1809.63	1809.63	0.00	240.43	
3	**Total Non Residential Area Proposed: (in no: 2 -Dr. no 2 & 3,NO 1 on its proposed)**		0.00	649.56	649.56	-	-	-
4	**Net BUA Proposed (2 + 3)**		0.00	1340.47	1340.47	-	-	-
5	**Fitness Centre**			**Permissible 2.5 2%**	=	**36.15** sqmt		Provided on 9th floor
				Provided	=	**36.18** sqmt		
6	**Society Office**			**Permissible**	=	**20.00** sqmt		Provided on 9th floor
				Provided	=	**19.98** sqmt		

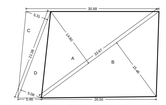
PLOT AREA CALCULATION

AREA CAL. BY TRIANGULATION METHOD		
ADDITION		
A 33.67 X 14.86 X 0.50	=	249.95
B 33.67 X 15.86 X 0.50	=	267.27
TOTAL	=	509.43
ROAD SET BACK AREA		
ADDITION		
C 21.38 X 5.35 X 0.50	=	56.76
D 21.38 X 5.08 X 0.50	=	54.31
TOTAL ROAD SETBACK AREA	=	111.07
TOTAL PLOT AREA	=	620.50
PLOT AREA AS PER PR CARD	=	**620.50**





LOCATION PLAN
SCALE - 1:4000



PLOT AREA DIAGRAM
SCALE - 1:500

CHE/9543/BPWS/AP 1/2

FORM- I

I.	AREA STATEMENT	SQ. MT.
1	AREA OF PLOT	620.50
a)	AREA OF RESERVATION IN PLOT	----
b)	AREA OF ROAD SETBACK	111.07
c)	AREA OF D.P.ROAD	----
2	DEDUCTIONS FOR	
(A)	FOR RESERVATION / ROAD AREA	
a)	ROAD SET-BACK AREA TO BE HANDED OVER (100%)(REGULATION NO. 16)	----
b)	PROPOSED D.P.ROAD TO BE HANDED OVER (100%)(REGULATION NO. 18)	----
c)	RESERVATION AREA (PLOT) TO BE HANDED OVER (REGULATION NO.17)	----
	TOTAL AREA UNDER ROAD RESERVATION	----
(B)	FOR AMENITY AREA TO BE HANDED OVER TO MCGM	
a)	AREA OF AMENITY PLOT/PLOTS AS PER DCR 14(A)	----
b)	AREA OF AMENITY PLOT/PLOTS AS PER DCR 14(B)	----
c)	AREA OF AMENITY PLOT/PLOTS AS PER DCR 15	----
d)	AREA OF AMENITY PLOT/PLOTS AS PER DCR 35	----
(C)	DEDUCTIONS FOR EXISTING BUA TO BE RETAINED IF ANY/LAND COMPONENT OF EXISTING BUA/ EXISTING BUA AS PER REGULATION UNDER WHICH THE DEVELOPMENT WAS ALLOWED	
3	TOTAL DEDUCTIONS (2(A) + 2 (B) + 2 (C))	111.07
4	BALANCE AREA OF PLOT (1 MINUS 3)	509.43
5	PLOT AREA UNDER DEVELOPMENT (4 + (2(A) + 2(B))	509.43
6	ZONAL (BASIC) F.S.I (1 OR 1.33)	1.00
7	a) PERMISSIBLE BUILT UP AREA AS PER ZONAL (BASIC) FSI (5 * 6)	509.43
	b) PERMISSIBLE BUILT UP AREA AS PER REGULATION 30(C)	----
	PERMISSIBLE BUILT UP AREA (7a OR 7b ABOVE, WHICHEVER IS MORE)	----
8	ADDITIONAL BUA AS PER REGULATION 30(A)/(B)/(iii)	
a)	ADDITIONAL BUA FOR 2(A)(i)(ii) & 2(B) ABOVE WITHIN THE CAP OF 'ADMISSIBLE TDR' AS PER TABLE NO. 12 ON BALANCE PLOT	----
b)	ADDITIONAL BUA FOR 2(A)(iii) & 2(B)(ii) ABOVE TO BE UTILIZED OVER & ABOVE THE PERMISSIBLE FSI AS PER COLUMN NO. 7 OF TABLE NO. 12 OF REGULATION 30(A) AND AS MENTIONED IN TABLE 12 A OF REGULATION 33 (26%)	222.14
c)	ADDITIONAL BUA IN CASE OF 2(A)(iii)(b) AS PER REGULATION 7(1) (NOTE 2(b)(d) & (e)) AS PER AR POLICY ON REMAINING PLOT	----
	TOTAL ADDITIONAL BUA	222.14
9	ADDITIONAL / INCENTIVE BUA WITHIN THE CAP OF 'ADMISSIBLE TDR' AS PER TABLE 12 ON BALANCE PLOT	
a)	IN LIEU OF COST OF CONSTRUCTION OF AMENITY BUILDING AS PER REGULATION 30(A)(3)(b)	----
b)	15% OF SR. No. 7b ABOVE OR 10.92 MT. PER FREE TENEMENTS AS PER REG.33(7)(B)	----
c)	50% OF REHAB COMPONENT AS PER REGULATION 33(7)(A)	----
d)	400 Vs ADD. REHAB AREA AS PER 33(7)(A)(a)	----
	TOTAL ADDITIONAL BUA/ INCENTIVE AREA	----
10	BUILT UP AREA DUE TO ADDITIONAL FSI ON PAYMENT OF PREMIUM' AS PER TABLE NO. 12 OF REGULATION NO. 30(A) (SR. NO. 5 X 50%)	254.71
11	BUILT UP AREA DUE TO ADMISSIBLE 'TDR' AS PER TABLE NO. 12 OF REGULATION NO. 30(A) SUBJECT TO REGULATION NO. 30(A) & 32 ON REMAINING/ BALANCE PLOT:	
a)	SLUM TDR (71.91)	71.91
b)	GENERAL TDR (275.69 + ROAD TDR 9.00)	284.69
c)	TOTAL TDR (509.43 X 0.70 = 356.60)	356.60
12	PERMISSIBLE BUILT UP AREA (7+8+9+10+11)	1342.88
13	PROPOSED BUILT UP AREA (RESI = 1340.47+ COMM. 0.00 SQ.MT)	1340.47
14	TDR GENERATED IF ANY AS PER REGULATION 30 (A) & 32 TO UTILIZED BUA ON PLOT	----
15	FUNGIBLE COMPENSATORY AREA AS PER REGULATIONS NO. 31 (3)	----
a)	i) perm. fungible compensatory area for rehab comp. w/o charging premium	154.93
	ii) fungible compensatory area availed for rehab comp. w/o charging premium	154.93
b)	i) permissible fungible compensatory area by charging premium	315.07
	ii) fungible compensatory area availed on payment of premium	314.23
16	TOTAL BUILT UP AREA PROPOSED INCLUDING FUNGIBLE COMPENSATORY AREA (13 + 15(a) + 15(b))	1809.63
17	FSI CONSUMED ON NET PLOT (13 / 4)	2.63

II.	OTHER REQUIREMENTS	
A)	RESERVATIONS / DESIGNATION	
a)	NAME OF RESERVATION	----
b)	AREA OF RESERVATION AFFECTING THE PLOT	----
c)	AREA OF RESERVATION LAND TO BE HANDED/HANDED OVER AS PER REG.NO.17	----
d)	BUILT UP AREA OF AMENITY TO BE HANDED OVER AS PER REG. NO.17	----
e)	AREA / BUILT UP AREA OF DESIGNATION	----
B)	PLOT AREA / BUILT UP AMENITY TO BE HANDED OVER AS PER REG. NO.	
i)	TALA	----
ii)	TALA	----
iii)	15	----
C)	REQUIREMENT OF RECREATIONAL OPEN SPACE IN LAYOUT,PLOT AS PER REG. NO. 27	
D)	TENEMENT STATEMENT	
i)	PROPOSED BUILT UP AREA (13 ABOVE)	1809.63
ii)	LESS DEDUCTION OF NON-RESIDENTIAL AREA (SHOP ETC)	0
iii)	AREA AVAILABLE FOR TENEMENTS (i) MINUS (ii))	1809.63
iv)	TENEMENTS PERMISSIBLE (DENSITY OF TENEMENTS / HECTARE)	82.00
v)	TOTAL NUMBERS OF TENEMENTS PROPOSED ON THE PLOT.	39.00
E)	PARKING STATEMENT	
i)	PARKING REQ. BY REGULATIONS FOR	REFER STATEMENT
	CAR	
	SCOOTER/ MOTOR CYCLE	
	OUTSIDERS (VISITORS)	
ii)	COVERED GARAGE PERMISSIBLE	
iii)	COVERED GARAGES PROPOSED	
	CAR	
	SCOOTER/ MOTOR CYCLE	
	OUTSIDERS (VISITORS)	
iv)	TOTAL PARKING PROVIDED	
F)	TRANSPORT VEHICLE PARKING	
	SPACES FOR TRANSPORT VEHICLES PARKING REQUIRED BY REGULATIONS	
	TOTAL NO. TRANSPORT VEHICLES PARKING SPACES PROPOSED.	

FORM- II

CONTENTS OF SHEET

GROUND STILT FLOOR PLAN, FLOOR PLANS, BUA STATEMENT, LOCATION PLAN, BLOCK PLAN, PLOT AREA DIAGRAM & CALCULATION, UGWT SECTION, CARPET AREA & PARKING STATEMENT

DESCRIPTION OF PROPERTY

PROPOSED REDEVELOPMENT OF RESIDENTIAL BLDG KNOWN AS JETHA MAHARAJ BUILDING, ON PLOT BEARING C.T.S.NO.-177, 177/1 TO 177/11, S.NO. 181,HISSA NO.1,OF VILLAGE MALAD, MALAD (EAST), TALUKA - BORIVALI, MUMBAI.

NORTH

CERTIFICATE OF AREA

CERTIFIED THAT I HAVE SURVEYED UNDER REFERENCE ON 12-07-2024 FOR THE PURPOSE OF COMMENCING OF SIDES ETC. OF THE PLOT STATED ON PLAN ARE AS MEASURED ON THE SITE AND THE AREA SO WORKED OUT IS 620.50 SQ. MT. AND TALLIES WITH THE AREA STATED IN THE DOCUMENTS OF OWNERSHIP , P.R. CARD / T.P.S. RECORD.

SIGNATURE: Manojkumar Tansukhram Jangid — Digitally signed by Manojkumar Tansukhram Jangid Date: 2024.11.08 16:57:08 +05'30'

NAME & ADDRESS OF ARCHITECT

JANGID ARCHITECTS
303, Raj Chambers, Above- Vidge Dairy, Maanvalidasa Road, Near Malad Railway Stn., Malad (E.), Mumbai.400097
jangidarchitects@gmail.com, Mo.- 9322774272.

SIGNATURE: Manojkumar Tansukhram Jangid — Digitally signed by Manojkumar Tansukhram Jangid Date: 2024.11.08 16:57:24 +05'30'

SCALE: AS NOTED

DRAWN BY: VIKRANT

DATE: 18-10-2024

NAME & ADDRESS OF THE DEVELOPER

M/S. RAJHANS RESIDENCY
Shri Rajesh V. Shingala
Partner

SIGNATURE: Rajesh Vallabhbhai Shingala — Digitally signed by Rajesh Vallabhbhai Shingala Date: 2024.11.06 16:59:30 +05'30'

NOTE :- THIS PLAN IS DUGITALLY SIGNED AND PHYSICAL SIGN NOT REQUIRED APPROVED SUBJECT TO CONDITIONS MENTIONED IN THE AMENDED ISSUED UNDER NO. CHE/9543/BPWSAP ON EVEN DATE

APPROVAL OF PLAN

Dhiraj Narayan Ghorpade — Digitally signed by Dhiraj Narayan Ghorpade Date: 2024.11.07 19:09:09 +05'30'

SE (BP) P3

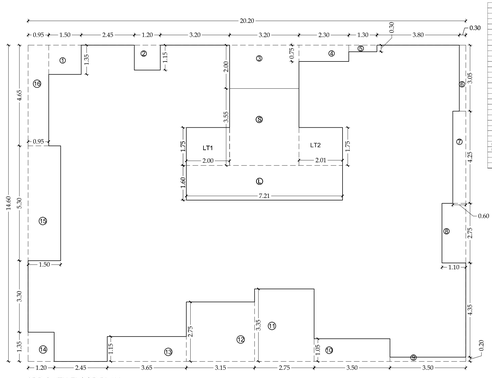
Rajesh Shridhar More — Digitally signed by Rajesh Shridhar More Date: 2024.11.08 10:42:59 +05'30'

AE(BP) P ward

Brihanmumbai Municipal Corporation

SANTOSH HARISHCHANDRA SANKHE — Digitally signed by SANTOSH HARISHCHANDRA SANKHE Date: 2024.11.08 17:48:25 +05'30'

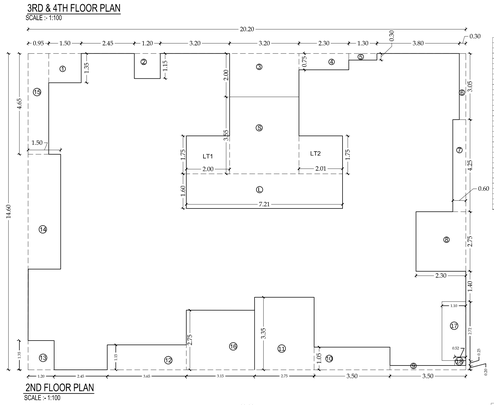
EE(BP) P ward



3RD & 4TH FLOOR PLAN
SCALE :- 1:100

3rd & 4TH FLOOR					
BUILT UP AREA CALCULATION					
ADDITION					
A	20.2	X	14.60	1	294.92
DEDUCTIONS					
1	1.50	X	0.35	1	0.53
2	1.35	X	0.15	1	0.20
3	3.20	X	2.00	1	6.40
4	3.20	X	0.75	1	2.40
5	1.30	X	0.30	1	0.39
6	0.80	X	0.05	1	0.04
7	0.60	X	4.25	1	2.55
8	2.90	X	0.75	1	2.18
9	4.30	X	0.20	1	0.86
10	3.55	X	0.05	1	0.18
11	2.75	X	0.35	1	0.96
12	3.65	X	0.15	1	0.55
13	3.65	X	0.15	1	0.55
14	1.20	X	0.35	1	0.42
15	1.50	X	0.35	1	0.53
16	3.65	X	4.65	1	16.97
TOTAL DEDUCTION					36.41
TOTAL AREA (1)					258.51
STAIR CASE, LIFT, & LOBBY AREA CALCULATION					
ADDITION					
5	3.20	X	4.65	1	14.88
LT1	2.00	X	3.55	1	7.10
LT2	2.00	X	3.55	1	7.10
1	1.60	X	7.21	1	11.54
TOTAL STAIR CASE AREA (2)					40.62
NET BUA (1-2)					298.13

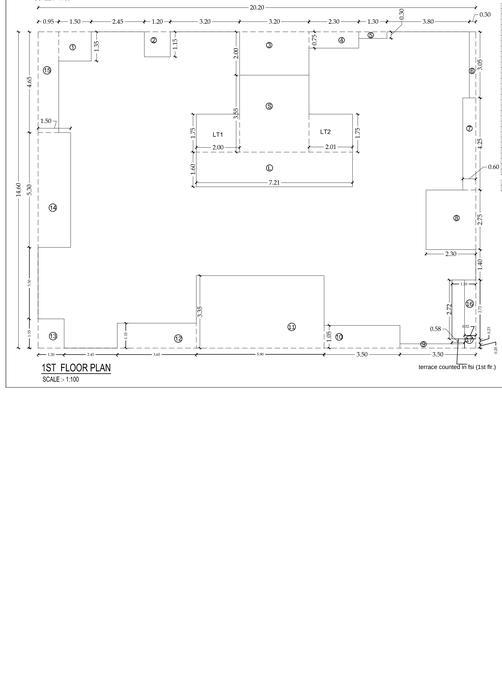
8TH FLOOR					
BUILT UP AREA CALCULATION					
ADDITION					
A	20.2	X	14.60	1	294.92
DEDUCTIONS					
1	2.90	X	4.65	1	2.03
2	3.20	X	0.20	1	0.64
3	4.30	X	0.20	1	0.86
4	3.20	X	0.75	1	2.40
5	3.70	X	0.20	1	0.74
6	0.60	X	4.25	1	2.55
7	2.90	X	0.75	1	2.18
8	2.90	X	0.05	1	0.15
9	0.80	X	4.25	1	3.40
10	3.55	X	0.05	1	0.18
11	2.75	X	0.35	1	0.96
12	3.65	X	0.15	1	0.55
13	3.65	X	0.15	1	0.55
14	1.20	X	0.35	1	0.42
15	1.50	X	0.35	1	0.53
16	3.65	X	4.65	1	16.97
TOTAL DEDUCTION					36.41
TOTAL AREA (1)					258.51
STAIR CASE, LIFT, & LOBBY AREA CALCULATION					
ADDITION					
5	3.20	X	4.65	1	14.88
LT1	2.00	X	3.55	1	7.10
LT2	2.00	X	3.55	1	7.10
1	1.60	X	7.21	1	11.54
TOTAL STAIR CASE AREA (2)					40.62
NET BUA (1-2)					217.89
TERRACE at 1st fl above meter rm OTH					
1	2.15	X	0.68	1	1.46
TERRACE BUA (1-2)					1.46



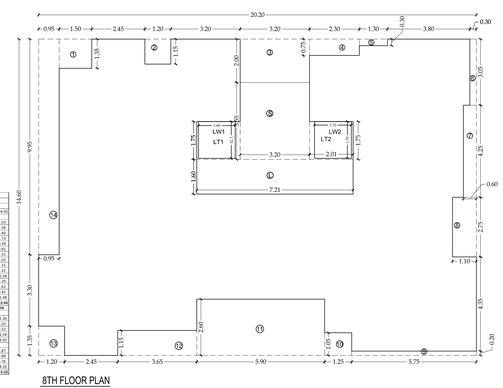
2ND FLOOR PLAN
SCALE :- 1:100

2ND FLOOR					
BUILT UP AREA CALCULATION					
ADDITION					
A	20.2	X	14.60	1	294.92
DEDUCTIONS					
1	1.50	X	1.35	1	2.03
2	1.35	X	1.15	1	1.55
3	3.20	X	2.00	1	6.40
4	3.20	X	0.75	1	2.40
5	1.30	X	0.30	1	0.39
6	0.80	X	0.05	1	0.04
7	0.60	X	4.25	1	2.55
8	2.90	X	0.75	1	2.18
9	4.30	X	0.20	1	0.86
10	3.55	X	0.05	1	0.18
11	2.75	X	0.35	1	0.96
12	3.65	X	0.15	1	0.55
13	3.65	X	0.15	1	0.55
14	1.20	X	0.35	1	0.42
15	1.50	X	0.35	1	0.53
16	3.65	X	4.65	1	16.97
TOTAL DEDUCTION					36.41
TOTAL AREA (1)					258.51
STAIR CASE, LIFT, & LOBBY AREA CALCULATION					
ADDITION					
5	3.20	X	4.65	1	14.88
LT1	2.00	X	3.55	1	7.10
LT2	2.00	X	3.55	1	7.10
1	1.60	X	7.21	1	11.54
TOTAL STAIR CASE AREA (2)					40.62
NET BUA (1-2)					217.89

1ST FLOOR					
BUILT UP AREA CALCULATION					
ADDITION					
A	20.2	X	14.60	1	294.92
DEDUCTIONS					
1	1.50	X	1.35	1	2.03
2	1.35	X	1.15	1	1.55
3	3.20	X	2.00	1	6.40
4	3.20	X	0.75	1	2.40
5	1.30	X	0.30	1	0.39
6	0.80	X	0.05	1	0.04
7	0.60	X	4.25	1	2.55
8	2.90	X	0.75	1	2.18
9	4.30	X	0.20	1	0.86
10	3.55	X	0.05	1	0.18
11	5.90	X	0.35	1	2.07
12	3.65	X	1.15	1	4.20
13	3.65	X	0.15	1	0.55
14	1.20	X	0.35	1	0.42
15	0.95	X	4.65	1	4.42
16	1.20	X	2.15	1	2.58
17	0.57	X	0.23	1	0.13
TOTAL DEDUCTION					37.61
TOTAL AREA (1)					257.31
STAIR CASE, LIFT, & LOBBY AREA CALCULATION					
ADDITION					
5	3.20	X	4.65	1	14.88
LT1	2.00	X	3.55	1	7.10
LT2	2.00	X	3.55	1	7.10
1	1.60	X	7.21	1	11.54
TOTAL STAIR CASE AREA (2)					40.62
NET BUA (1-2)					216.69
TERRACE at 1st fl above meter rm OTH					
1	2.15	X	0.68	1	1.46
TERRACE BUA (1-2)					1.46

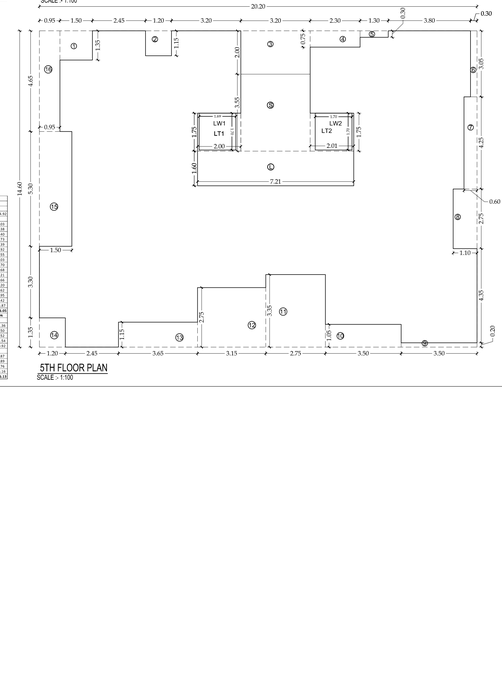


1ST FLOOR PLAN
SCALE :- 1:100

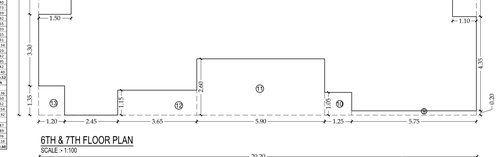


8TH FLOOR PLAN
SCALE :- 1:100

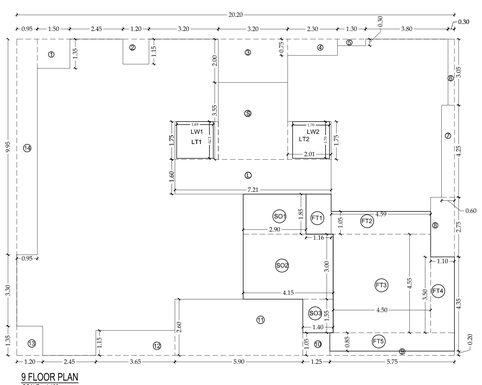
8TH FLOOR					
BUILT UP AREA CALCULATION					
ADDITION					
A	20.2	X	9.95	1	200.99
DEDUCTIONS					
1	2.90	X	1.85	1	5.37
2	4.30	X	1.05	1	13.05
3	3.20	X	0.20	1	0.64
SOCIETY OFFICE AREA					19.05
FITNESS CENTRE AREA CALCULATION					
FT1	4.59	X	1.05	1	4.82
FT2	4.59	X	4.55	1	20.88
FT3	4.50	X	4.55	1	20.48
FT4	4.50	X	4.85	1	21.83
FT5	5.50	X	0.85	1	4.68
FITNESS CENTRE AREA					86.18
STAIR CASE, LIFT, & LOBBY AREA CALCULATION					
LT1	2.00	X	3.55	1	7.10
LT2	2.00	X	3.55	1	7.10
1	1.60	X	7.21	1	11.54
STAIRCASE, LIFT & LOBBY AREA					25.72
LIFT WELL AREA					
LW1	1.60	X	1.70	1	2.87
LW2	1.60	X	1.70	1	2.87
TOTAL DEDUCTION					5.74
TOTAL STAIRCASE & LOBBY AREA					31.46
BUA (1-2)					187.49



6TH & 7TH FLOOR PLAN
SCALE :- 1:100

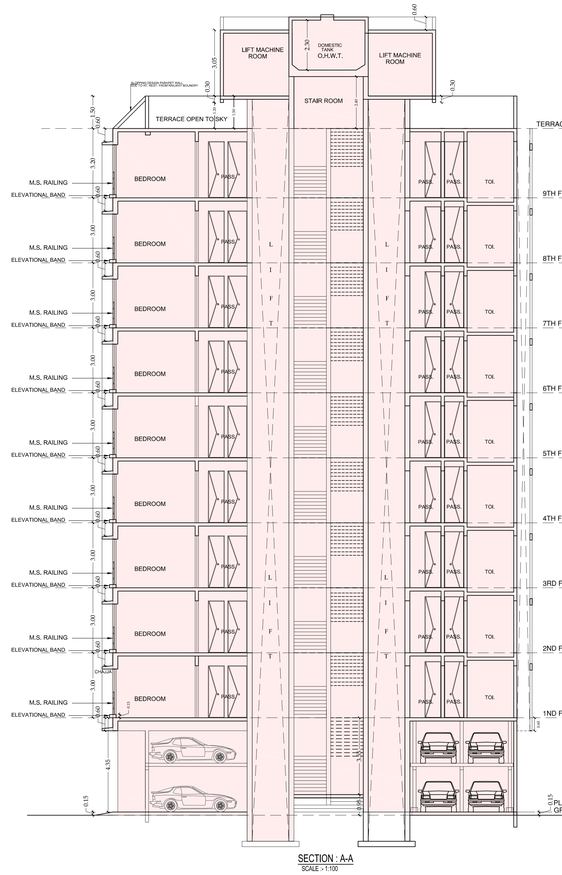


5TH FLOOR PLAN
SCALE :- 1:100



9 FLOOR PLAN
SCALE :- 1:100

9TH FLOOR					
BUILT UP AREA CALCULATION					
ADDITION					
A	20.2	X	17.95	1	294.92
DEDUCTIONS					
1	1.50	X	1.35	1	2.03
2	1.35	X	1.15	1	1.55
3	3.20	X	2.00	1	6.40
4	3.20	X	0.75	1	2.40
5	1.30	X	0.30	1	0.39
6	0.80	X	0.05	1	0.04
7	0.60	X	4.25	1	2.55
8	2.90	X	0.75	1	2.18
9	4.30	X	0.20	1	0.86
10	3.55	X	0.05	1	0.18
11	5.90	X	0.35	1	2.07
12	3.65	X	1.15	1	4.20
13	3.65	X	0.15	1	0.55
14	1.20	X	0.35	1	0.42
15	0.95	X	4.65	1	4.42
16	1.20	X	2.15	1	2.58
17	0.57	X	0.23	1	0.13
TOTAL DEDUCTION					37.61
TOTAL AREA (1)					257.31
SOCIETY OFFICE AREA CALCULATION					
SO1	2.90	X	1.85	1	5.37
SO2	4.15	X	3.00	1	12.45
SO3	4.30	X	1.05	1	4.52
SOCIETY OFFICE AREA					22.33
FITNESS CENTRE AREA CALCULATION					
FT1	4.59	X	1.05	1	4.82
FT2	4.59	X	4.55	1	20.88
FT3	4.50	X	4.55	1	20.48
FT4	4.50	X	4.85	1	21.83
FT5	5.50	X	0.85	1	4.68
FITNESS CENTRE AREA					72.69
STAIR CASE, LIFT, & LOBBY AREA CALCULATION					
LT1	2.00	X	3.55	1	7.10
LT2	2.00	X	3.55	1	7.10
1	1.60	X	7.21	1	11.54
STAIRCASE, LIFT & LOBBY AREA					25.72
LIFT WELL AREA					
LW1	1.60	X	1.70	1	2.87
LW2	1.60	X	1.70	1	2.87
TOTAL DEDUCTION					5.74
TOTAL STAIRCASE & LOBBY AREA					31.46
BUA (1-2)					197.99



SECTION : A-A
SCALE :- 1:100

FORM- II

CONTENTS OF SHEET

BUILT UP AREA DIAGRAM & CALCULATION, SECTION A-A

DESCRIPTION OF PROPERTY

PROPOSED REDEVELOPMENT OF RESIDENTIAL BLDG KNOWN AS JEETHA MAHARAJ BUILDING, ON PLOT BEARING C.T.S.NO.- 177, 177/1 TO 177/11, S.NO. 191,HISSA NO.1,OF VILLAGE MALAD, MALAD (EAST), TALUKA - BORIVALI, MUMBAI.

NOTE :- THIS PLAN IS DUGITALLY SIGNED AND PHYSICAL SIGN NOT REQUIRED APPROVED SUBJECT TO CONDITIONS MENTIONED IN THE AMENDED ISSUED UNDER NO. CHE/9543/BPWS/AP ON EVEN DATE

NAME & ADDRESS OF ARCHITECT

MANOJ JANGID M.E.(ARCH.) MUMBAI UNIV.

JANGID ARCHITECTS

202, Shree Ganesh Apt., Above Vijay Dairy, Marshi Lokhri Road, Near Malad Railway Stn., Malad (E.), Mumbai-400097 jangidarchitects@gmail.com Mo.-9322743472

SIGNATURE

Manojkumar Tansukhram Jangid — Digitally signed by Manojkumar Tansukhram Jangid Date: 2024.11.06 16:37:45 +05'30'

APPROVAL OF PLAN

Dhiraj Narayan Ghorpade — Digitally signed by Dhiraj Narayan Ghorpade Date: 2024.11.07 19:09:40 +05'30'

SE (BP) P3

Rajesh Shridhar More — Digitally signed by Rajesh Shridhar More Date: 2024.11.08 10:43:38 +05'30'

AE(BP) P ward

NAME & ADDRESS OF THE DEVELOPER

M/S. RAJHANS RESIDENCY
Shri Rajesh V. Shingala
Partner

SIGNATURE

Rajesh Vallabhbhai Shingala — Digitally signed by Rajesh Vallabhbhai Shingala Date: 2024.11.06 16:39:09 +05'30'

NORTH

N

SCALE

AS NOTED

DRAWN BY

VIKRANT

DATE

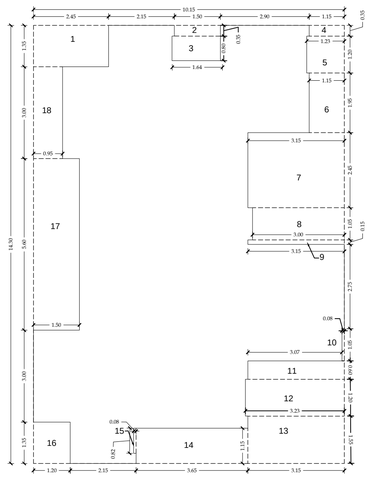
18-10-2024

SANTOSH HARISHCHANDRA SANKHE — Digitally signed by SANTOSH HARISHCHANDRA SANKHE Date: 2024.11.08 17:48:36 +05'30'

EE(BP) P ward

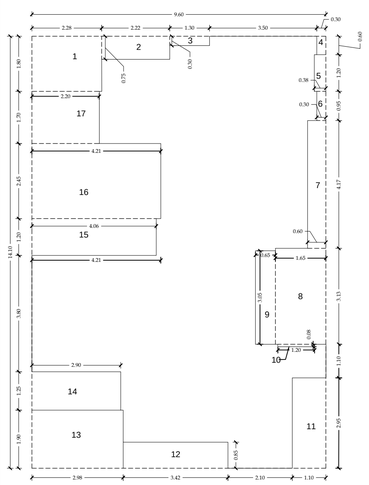
RERA CARPET AREA CALCULATION

RERA CARPET AREA							
FLAT NO.2 (1ST FLOOR)							
ADDITION							
	10.15	X	14.30	X	1.00	=	145.15
DEDUCTIONS							
1	2.45	X	1.35	X	1.00	=	3.31
2	1.50	X	0.35	X	1.00	=	0.53
3	1.64	X	0.80	X	1.00	=	1.31
4	1.15	X	0.35	X	1.00	=	0.40
5	1.23	X	1.20	X	1.00	=	1.48
6	1.15	X	1.95	X	1.00	=	2.24
7	3.15	X	2.45	X	1.00	=	7.72
8	3.00	X	1.05	X	1.00	=	3.15
9	3.15	X	0.15	X	1.00	=	0.47
10	0.08	X	1.05	X	1.00	=	0.08
11	3.07	X	0.60	X	1.00	=	1.84
12	3.23	X	1.20	X	1.00	=	3.88
13	3.15	X	1.55	X	1.00	=	4.88
14	3.65	X	1.15	X	1.00	=	4.20
15	0.08	X	0.82	X	1.00	=	0.07
16	1.20	X	1.35	X	1.00	=	1.62
17	1.50	X	5.60	X	1.00	=	8.40
18	0.95	X	3.00	X	1.00	=	2.85
TOTAL						=	48.42
TOTAL R.C. AREA						=	96.72

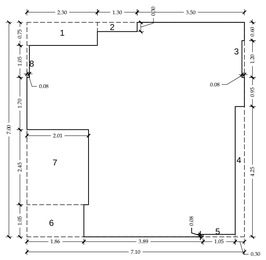


FLAT NO.2 (1ST FLOOR)
SCALE - 1:100

RERA CARPET AREA							
FLAT NO.1 (1ST FLOOR)							
ADDITION							
	9.60	X	14.10	X	1.00	=	135.36
DEDUCTIONS							
1	2.28	X	1.80	X	1.00	=	4.10
2	2.22	X	0.75	X	1.00	=	1.67
3	1.30	X	0.30	X	1.00	=	0.39
4	0.30	X	0.60	X	1.00	=	0.18
5	0.38	X	1.20	X	1.00	=	0.46
6	0.30	X	0.95	X	1.00	=	0.29
7	0.60	X	4.17	X	1.00	=	2.50
8	1.65	X	3.13	X	1.00	=	5.16
9	0.65	X	3.05	X	1.00	=	1.98
10	1.20	X	0.08	X	1.00	=	0.10
11	1.10	X	2.95	X	1.00	=	3.25
12	3.42	X	0.85	X	1.00	=	2.91
13	2.98	X	1.90	X	1.00	=	5.66
14	2.90	X	1.25	X	1.00	=	3.63
15	4.06	X	1.20	X	1.00	=	4.87
16	4.21	X	2.45	X	1.00	=	10.31
17	2.20	X	1.70	X	1.00	=	3.74
TOTAL						=	51.18
TOTAL RERA CARPET AREA						=	84.18

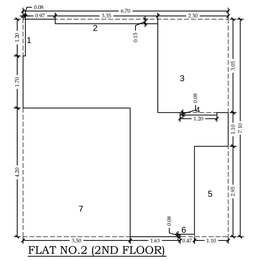


FLAT NO.1 (1ST FLOOR)
SCALE - 1:100



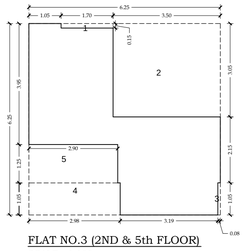
RERA CARPET AREA							
FLAT NO.1 (2ND TO 8TH FLOOR)							
ADDITION							
	7.10	X	7.00	X	1.00	=	49.70
DEDUCTIONS							
1	2.30	X	0.75	X	1.00	=	1.73
2	1.30	X	0.30	X	1.00	=	0.39
3	0.08	X	1.30	X	1.00	=	0.10
4	0.30	X	4.25	X	1.00	=	1.28
5	1.05	X	0.08	X	1.00	=	0.08
6	1.86	X	1.05	X	1.00	=	1.95
7	2.01	X	2.45	X	1.00	=	4.92
8	0.08	X	1.05	X	1.00	=	0.08
TOTAL						=	10.52
TOTAL R.C. AREA						=	39.18

FLAT NO.1 (2ND TO 8TH FLOOR)
SCALE - 1:100



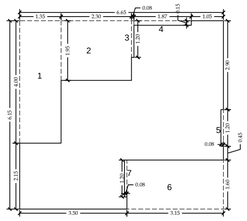
RERA CARPET AREA							
FLAT NO.2 (2ND FLOOR)							
ADDITION							
	6.70	X	7.10	X	1.00	=	47.57
DEDUCTIONS							
1	0.08	X	1.20	X	1.00	=	0.10
2	3.35	X	0.15	X	1.00	=	0.50
3	2.30	X	3.05	X	1.00	=	7.02
4	1.20	X	0.08	X	1.00	=	0.10
5	1.10	X	2.95	X	1.00	=	3.25
6	0.47	X	0.08	X	1.00	=	0.04
7	3.50	X	4.20	X	1.00	=	14.70
TOTAL						=	25.69
TOTAL RERA AREA						=	21.88

FLAT NO.2 (2ND FLOOR)
SCALE - 1:100



RERA CARPET AREA							
FLAT NO.3 (2ND & 5th FLOOR)							
ADDITION							
	6.25	X	6.25	X	1.00	=	39.06
DEDUCTIONS							
1	1.70	X	0.15	X	1.00	=	0.26
2	3.50	X	3.05	X	1.00	=	10.68
3	0.08	X	1.05	X	1.00	=	0.08
4	2.98	X	1.05	X	1.00	=	3.13
5	2.90	X	1.25	X	1.00	=	3.63
TOTAL						=	17.77
TOTAL RERA CARPET AREA						=	21.29

FLAT NO.3 (2ND & 5th FLOOR)
SCALE - 1:100

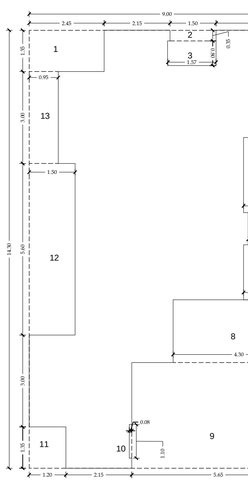


RERA CARPET AREA							
FLAT NO.4 (2ND FLOOR)							
ADDITION							
	6.65	X	6.15	X	1.00	=	40.90
DEDUCTIONS							
1	1.35	X	4.00	X	1.00	=	5.40
2	2.30	X	1.95	X	1.00	=	4.49
3	0.08	X	1.20	X	1.00	=	0.10
4	1.87	X	0.15	X	1.00	=	0.28
5	0.08	X	1.20	X	1.00	=	0.10
6	3.15	X	1.60	X	1.00	=	5.04
7	0.08	X	1.20	X	1.00	=	0.10
TOTAL						=	15.49
TOTAL RERA CARPET AREA						=	25.40

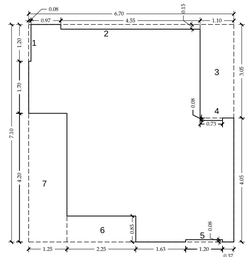
FLAT NO.4 (2ND FLOOR)
SCALE - 1:100

RERA CARPET AREA							
FLAT NO.1 (1ST FLOOR)							
ADDITION							
	9.60	X	14.30	X	1.00	=	128.70
DEDUCTIONS							
1	2.45	X	1.35	X	1.00	=	3.31
2	1.50	X	0.35	X	1.00	=	0.53
3	1.57	X	0.80	X	1.00	=	1.26
4	0.08	X	1.20	X	1.00	=	0.10
5	2.00	X	2.45	X	1.00	=	4.90
6	1.85	X	1.05	X	1.00	=	1.94
7	2.00	X	1.80	X	1.00	=	3.60
8	4.30	X	2.05	X	1.00	=	8.82
9	5.65	X	3.45	X	1.00	=	19.50
10	0.08	X	1.10	X	1.00	=	0.09
11	1.20	X	1.35	X	1.00	=	1.62
12	1.50	X	5.60	X	1.00	=	8.40
13	0.95	X	3.00	X	1.00	=	2.85
TOTAL						=	56.90
TOTAL RERA CARPET AREA						=	71.80

FLAT NO.1 (1ST FLOOR)
SCALE - 1:100

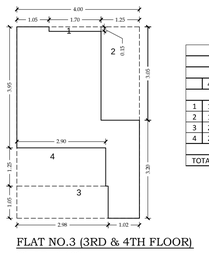


FLAT NO.5 (2ND FLOOR)
SCALE - 1:100



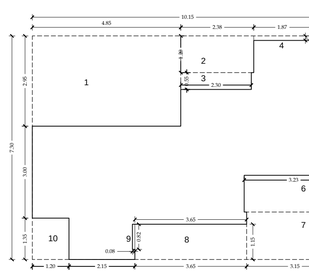
RERA CARPET AREA							
FLAT NO.2 (3TH & 4TH FLOOR)							
ADDITION							
	6.70	X	7.10	X	1.00	=	47.57
DEDUCTIONS							
1	0.08	X	1.20	X	1.00	=	0.10
2	4.55	X	0.15	X	1.00	=	0.68
3	1.10	X	3.05	X	1.00	=	3.36
4	0.73	X	0.08	X	1.00	=	0.06
5	1.20	X	0.08	X	1.00	=	0.10
6	2.25	X	0.85	X	1.00	=	1.91
7	1.25	X	4.20	X	1.00	=	5.25
TOTAL						=	11.45
TOTAL RERA CARPET AREA						=	36.12

FLAT NO.2 (3RD & 4TH FLOOR)
SCALE - 1:100



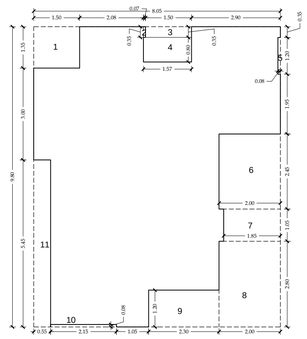
RERA CARPET AREA							
FLAT NO.3 (3TH & 4TH FLOOR)							
ADDITION							
	4.00	X	6.25	X	1.00	=	25.00
DEDUCTIONS							
1	1.70	X	0.15	X	1.00	=	0.26
2	1.25	X	3.05	X	1.00	=	3.81
3	2.98	X	1.05	X	1.00	=	3.13
4	2.90	X	1.25	X	1.00	=	3.63
TOTAL						=	10.82
TOTAL RERA CARPET AREA						=	14.18

FLAT NO.3 (3RD & 4TH FLOOR)
SCALE - 1:100



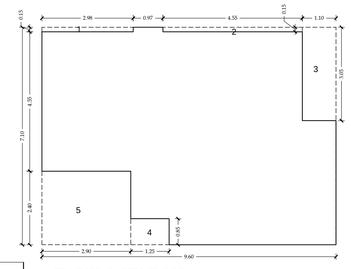
RERA CARPET AREA							
FLAT NO.4 (3RD TO 5TH FLOOR)							
ADDITION							
	10.15	X	7.30	X	1.00	=	74.10
DEDUCTIONS							
1	2.95	X	4.85	X	1.00	=	14.31
2	2.38	X	1.20	X	1.00	=	2.86
3	2.30	X	0.55	X	1.00	=	1.27
4	1.87	X	0.15	X	1.00	=	0.28
5	0.08	X	1.20	X	1.00	=	0.10
6	3.23	X	1.20	X	1.00	=	3.88
7	3.15	X	1.55	X	1.00	=	4.88
8	3.65	X	1.15	X	1.00	=	4.20
9	0.08	X	0.82	X	1.00	=	0.07
10	1.20	X	1.35	X	1.00	=	1.62
TOTAL						=	33.45
TOTAL RERA CARPET AREA						=	40.65

FLAT NO.4 (3RD TO 5TH FLOOR)
SCALE - 1:100



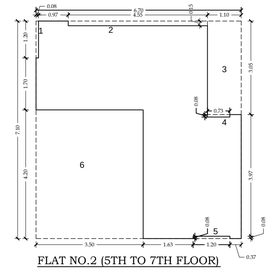
RERA CARPET AREA							
FLAT NO.5 (3RD TO 7TH FL)							
ADDITION							
	8.05	X	9.80	X	1.00	=	78.89
DEDUCTIONS							
1	1.50	X	1.35	X	1.00	=	2.03
2	0.07	X	0.35	X	1.00	=	0.02
3	1.50	X	0.35	X	1.00	=	0.53
4	1.57	X	0.80	X	1.00	=	1.25
5	0.08	X	1.20	X	1.00	=	0.09
6	2.00	X	2.45	X	1.00	=	4.90
7	1.85	X	1.05	X	1.00	=	1.94
8	2.00	X	2.80	X	1.00	=	5.60
9	2.30	X	1.20	X	1.00	=	2.76
10	2.15	X	0.08	X	1.00	=	0.16
11	0.55	X	5.45	X	1.00	=	3.00
TOTAL						=	22.27
TOTAL RERA CARPET AREA						=	56.62

FLAT NO.5 (3RD TO 8TH FLOOR),
SCALE - 1:100



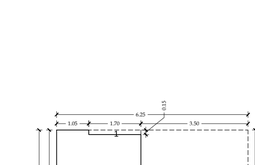
RERA CARPET AREA							
FLAT NO.2 (8TH FL)							
ADDITION							
	9.60	X	7.10	X	1.00	=	68.16
DEDUCTIONS							
1	2.98	X	0.15	X	1.00	=	0.45
2	4.55	X	0.15	X	1.00	=	0.68
3	1.10	X	3.05	X	1.00	=	3.36
4	1.25	X	0.85	X	1.00	=	1.06
5	2.90	X	2.40	X	1.00	=	6.96
TOTAL						=	12.51
TOTAL RERA CARPET AREA						=	55.65

FLAT NO.2 (8TH FLOOR)
SCALE - 1:100



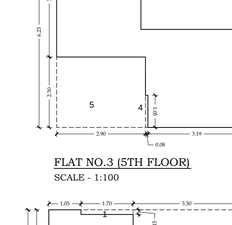
RERA CARPET AREA							
FLAT NO.2 (5TH TO 7TH FLOOR)							
ADDITION							
	6.70	X	7.10	X	1.00	=	47.57
DEDUCTIONS							
1	0.08	X	1.20	X	1.00	=	0.10
2	4.55	X	0.15	X	1.00	=	0.68
3	1.10	X	3.05	X	1.00	=	3.36
4	0.73	X	0.08	X	1.00	=	0.06
5	1.20	X	0.08	X	1.00	=	0.10
6	3.50	X	4.20	X	1.00	=	14.70
TOTAL						=	18.99
TOTAL RERA CARPET AREA						=	28.58

FLAT NO.2 (5TH TO 7TH FLOOR)
SCALE - 1:100



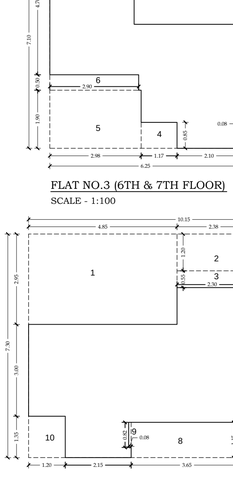
RERA CARPET AREA							
FLAT NO.3 (5TH FLOOR)							
ADDITION							
	6.25	X	6.25	X	1.00	=	39.06
DEDUCTIONS							
1	1.70	X	0.15	X	1.00	=	0.26
2	3.05	X	3.50	X	1.00	=	10.69
3	0.95	X	0.08	X	1.00	=	0.08
4	0.08	X	1.05	X	1.00	=	0.08
5	2.90	X	2.30	X	1.00	=	6.67
TOTAL						=	17.77
TOTAL RERA CARPET AREA						=	21.29

FLAT NO.3 (5TH FLOOR)
SCALE - 1:100



RERA CARPET AREA							
FLAT NO.3 (6TH & 7TH FLOOR)							
ADDITION							
	6.25	X	7.10	X	1.00	=	44.38
DEDUCTIONS							
1	1.70	X	0.15	X	1.00	=	0.26
2	3.50	X	3.05	X	1.00	=	10.68
3	0.08	X	1.10	X	1.00	=	0.09
4	1.17	X	0.85	X	1.00	=	0.99
5	2.98	X	1.90	X	1.00	=	5.67
6	2.90	X	0.50	X	1.00	=	1.45
TOTAL						=	19.13
TOTAL RERA CARPET AREA						=	25.24

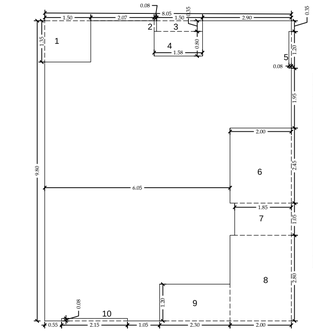
FLAT NO.3 (6TH & 7TH FLOOR)
SCALE - 1:100



RERA CARPET AREA							
FLAT NO.4 (6TH TO 9TH FLOOR)							
ADDITION							
	10.15	X	7.30	X	1.00	=	74.10
DEDUCTIONS							
1	4.85	X	2.95	X	1.00	=	14.31
2	2.38	X	1.20	X	1.00	=	2.86
3	2.30	X	0.55	X	1.00	=	1.27
4	1.87	X	0.15	X	1.00	=	0.28
5	0.08	X	1.20	X	1.00	=	0.10
6	3.23	X	1.05	X	1.00	=	3.39
7	3.15	X	1.55	X	1.00	=	4.88
8	3.65	X	1.15	X	1.00	=	4.20
9	0.08	X	0.82	X	1.00	=	0.07
10	1.20	X	1.35	X	1.00	=	1.62
TOTAL						=	41.13

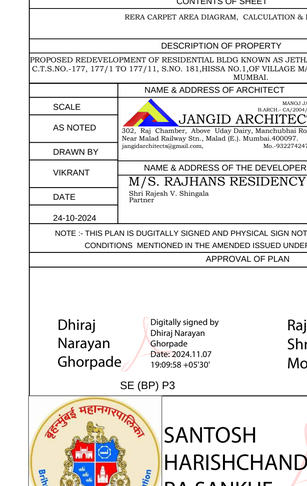
FLAT NO.4 (6TH TO 9TH FLOOR)
& FLAT NO 3 (8th flr) SCALE - 1:100

REHAB TENEMENT STATEMENT														
Details of Existing Tenements						BUA Including Fungible Area								
Sr No.	Name of the Tenant / Occupant / Member of Society	Floor	Shop No./Flat No	R or NR or R & NR	Rehab BUA as per Redraft Plan	Permissible Fungible Area for Rehab	Total permissible Rehab BUA including Fungible Area	Floor	Shop No./Flat No	Total Proposed Rehab BUA as per Plan	Excess	Fungible BUA (16 – 15) Deficit (To be kept in Abeyance)		
–	–	–	–	–	-	(6 X 0.35)	(6+7)	–	–	–	(11 – 8) (+ ve)	(11 – 8) (- ve)		
1	2	3	4	5	6	7	8	9	10	11	12	13		
1	MR RAMABHAI PANCHAL	Ground	1	R	28.65	10.03	38.68	4th	401	43.36	4.68			
2	MRS POORNIMA TRIVEDI	Ground	2	R	22.56	7.90	30.46	5th	502	31.77	1.31			
3	MRS VIMLABEN VASANJI VIRA	Ground	3	R	22.56	7.90	30.46	7th	701	43.36	12.90			
4	MR KIRITBHAI DHIRAJLAL KAMDAR	Ground	4	R	22.56	7.90	30.46	7th	702	31.71	1.25			
5	MR RAMESH PRAGJI CHAVDA	Ground	5	R	28.65	10.03	38.68	4th	402	39.46	0.78			
6	MR JASUMATIBEN MEHTA	1st	6	R	28.65	10.03	38.68	6th	601	43.36	4.68			
7	MR PRAHLADBHAI BHATT	1st	7	R	22.56	7.90	30.46	3rd	304	45.16	14.70			
8	MR MOHANBHAI KANJIBHAI PANCHAMATIYA	1st	8	R	22.56	7.90	30.46	5th	501	43.36	12.90			
9	MR HIMMATLAL CHOTALIA	1st	9	R	22.56	7.90	30.46	6th	604	45.59	15.13			
10	MRS DAMYANTIBEN DEDHIA	1st	10	R	28.65	10.03	38.68	2nd	201	43.36	4.68			
11	MR ROHIT KUMAR SHAH	2nd	11	R	22.56	7.90	30.46	9th	901	46.62	16.16			
12	MR RAMNARAYAMJI VYAS	2nd	12	R	22.56	7.90	30.46	6th	602	31.71	1.25			
13	MR DATTARAM GANPAT KADAM	2nd	13	R	22.56	7.90	30.46	8th	801	43.36	12.90			
14	RAMILA H. LOLADIA	Ground	14	R	37.77	13.22	50.99	1st	101	92.67	41.68			
15	ARVIND BUCH	Ground	15	R	26.24	9.18	35.42	1st	102	105.22	69.80			
16	MRS HEMABEN BHUPESH GARASIA	Ground	16	R	17.76	6.22	23.98	2nd	202	25.28	1.30			
17	MR PANKAJBHAI KAKABHAI GARASIA	Ground	17	R	17.75	6.21	23.96	2nd	203	24.02	0.06			
18	MR BHUPATRAI BHIKUBHAI PATEL	Ground	18	R	15.36	5.38	20.74	5th	503	24.02	3.28			
19	MRS KUSUMBEN DINESHBHAI POPAT	Ground	19	R	10.15	3.55	13.70	4th	403	16.33	2.63			
TOTAL					442.67	154.93	597.60			819.72	222.12	0.00		



RERA CARPET AREA							
FLAT NO.1 (9TH FLOOR)							
ADDITION							
	7.10	X	7.65	X	1.00	=	54.32
DEDUCTIONS							
1	2.30	X	0.75	X	1.00	=	1.73
2	1.30	X	0.30	X	1.00	=	0.39
3	0.08	X	1.20	X	1.00	=	0.10
4	0.30	X	4.90	X	1.00	=	1.47
5	0.50	X	0.73	X	1.00	=	0.37
6	2.01	X	0.65	X	1.00	=	1.31
7	1.86	X	1.05	X	1.00	=	1.95
8	2.01	X	2.45	X	1.00	=	4.91
9	0.08	X	1.10	X	1.00	=	0.09
TOTAL						=	12.31
TOTAL RERA CARPET AREA						=	42.01

FLAT NO.1 (9TH FLOOR)
SCALE - 1:100



RERA CARPET AREA							
FLAT NO 4(8TH FL) FLAT NO.5 (9th FL)							
ADDITION							
	8.05	X	9.80	X	1.00	=	78.89
DEDUCTIONS							
1	1.50	X	1.35	X	1.00	=	2.03
2	0.08	X	0.35	X	1.00	=	0.03
3	1.50	X	0.35	X	1.00	=	0.53
4	1.58	X	0.80	X	1.00	=	1.26
5	0.08	X	1.20	X	1.00	=	0.09
6	2.00	X	2.45	X	1.00	=	4.89
7	1.85	X	1.05	X	1.00	=	1.94
8	2.00	X	2.80	X	1.00	=	5.60
9	2.30	X	1.20	X	1.00	=	2.76
10	2.15	X	0.08	X	1.00	=	0.16
TOTAL						=	19.28
TOTAL RERA CARPET AREA						=	59.61

FLAT NO.4 (8TH FL) & FLAT NO.5 (9TH FL)
SCALE - 1:100

FORM- II

CONTENTS OF SHEET

RERA CARPET AREA DIAGRAM, CALCULATION & FUNGIBLE TABLE

DESCRIPTION OF PROPERTY

PROPOSED REDEVELOPMENT OF RESIDENTIAL BLDG KNOWN AS JETHA MAHARAJ BUILDING, ON PLOT BEARING C.T.S.NO.-177, 177/1 TO 177/11, S.NO. 181,HISSA NO.1,OF VILLAGE MALAD, MALAD (EAST), TALUKA - BORIVALI, MUMBAI.

	NAME & ADDRESS OF ARCHITECT	SIGNATURE
SCALE	MANOJ JANGID B.ARCH.- CoA/2004/24701 JANGID ARCHITECTS 302, Raj Chamber, Above Uday Dairy, Manchubhai Road, Near Malad Railway Stn., Malad (E.). Mumbai, 400097. Mo.-9322742472. jangidarchitects@gmail.com,	Manojkumar Tansukhram Jangid Digitally signed by Manojkumar Tansukhram Jangid Date: 2024.11.06 16:38:00 +05'30'
AS NOTED		
DRAWN BY		
VIKRANT	NAME & ADDRESS OF THE DEVELOPER	SIGNATURE
DATE	M/S. RAJHANS RESIDENCY Shri Rajesh V. Shingala Partner	Rajesh Vallabhbhai Shingala Digitally signed by Rajesh Vallabhbhai Shingala Date: 2024.11.06 16:38:48 +05'30'
24-10-2024		

NOTE :- THIS PLAN IS DUGITALLY SIGNED AND PHYSICAL SIGN NOT REQUIRED APPROVED SUBJECT TO CONDITIONS MENTIONED IN THE AMENDED ISSUED UNDER NO. CHE/9543/BPWS/AP ON EVEN DATE

APPROVAL OF PLAN

Dhiraj Narayan Ghorpade — Digitally signed by Dhiraj Narayan Ghorpade Date: 2024.11.07 19:09:58 +05'30'
SE (BP) P3

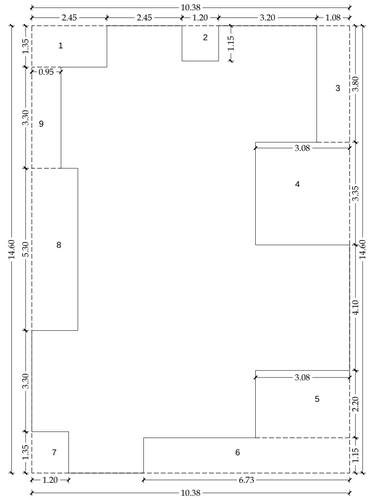
Rajesh Shridhar More — Digitally signed by Rajesh Shridhar More Date: 2024.11.08 10:43:52 +05'30'
AE(BP) P ward

Brihanmumbai Municipal Corporation

SANTOSH HARISHCHANDRA SANKHE — Digitally signed by SANTOSH HARISHCHANDRA SANKHE Date: 2024.11.08 17:48:46 +05'30'
EE(BP) P ward

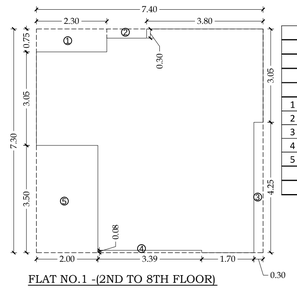
FLAT WISE BUA DIAGRAM & CALCULATION

BUILT-UP AREA			
FLAT NO.2 (1ST FLOOR)			
ADDITION			
	10.38 X 14.60 X 1.00	=	151.55
DEDUCTIONS			
1	2.45 X 1.35 X 1.00	=	3.31
2	1.20 X 1.15 X 1.00	=	1.38
3	1.08 X 3.80 X 1.00	=	4.10
4	3.08 X 3.35 X 1.00	=	10.32
5	3.08 X 2.20 X 1.00	=	6.78
6	6.73 X 1.15 X 1.00	=	7.74
7	1.20 X 1.35 X 1.00	=	1.62
8	1.50 X 5.30 X 1.00	=	7.95
9	0.95 X 3.30 X 1.00	=	3.14
TOTAL		=	46.33
TOTAL BUILT-UP AREA		=	105.22



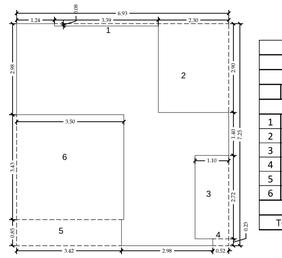
FLAT NO.2 (1ST FLOOR)
SCALE - 1:100

BUILT-UP AREA			
FLAT NO.1 (2ND TO 8TH FLOOR)			
ADDITION			
	7.40 X 7.30 X 1.00	=	54.02
DEDUCTIONS			
1	2.30 X 0.75 X 1.00	=	1.73
2	1.30 X 0.30 X 1.00	=	0.39
3	0.30 X 4.25 X 1.00	=	1.28
4	3.39 X 0.08 X 1.00	=	0.27
5	2.00 X 3.50 X 1.00	=	7.00
TOTAL		=	10.66
TOTAL BUILT-UP AREA		=	43.36



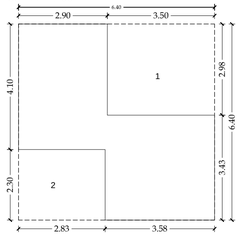
FLAT NO.1 -(2ND TO 8TH FLOOR)
SCALE - 1:100

BUILT-UP AREA			
FLAT NO.2 (2ND FLOOR)			
ADDITION			
	6.93 X 7.25 X 1.00	=	50.24
DEDUCTIONS			
1	3.39 X 0.08 X 1.00	=	0.27
2	2.30 X 2.90 X 1.00	=	6.67
3	1.10 X 2.72 X 1.00	=	2.99
4	0.52 X 0.23 X 1.00	=	0.12
5	3.42 X 0.85 X 1.00	=	2.91
6	3.50 X 3.43 X 1.00	=	12.01
TOTAL		=	24.96
TOTAL BUILT-UP AREA		=	25.28



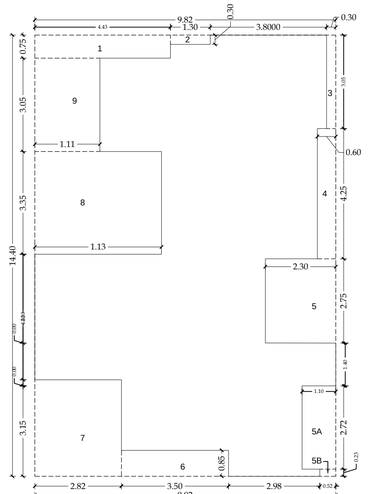
FLAT NO.2 -(2ND FLOOR)
SCALE - 1:100

BUILT-UP AREA			
FLAT NO.3 (2ND & 5TH FLOOR)			
ADDITION			
	6.40 X 6.40 X 1.00	=	40.96
DEDUCTIONS			
1	3.50 X 2.98 X 1.00	=	10.43
2	2.83 X 2.30 X 1.00	=	6.51
TOTAL		=	16.94
TOTAL BUILT-UP AREA		=	24.02



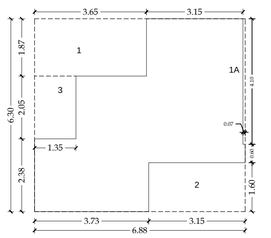
FLAT NO.3 (2ND & 5TH FLOOR)
SCALE - 1:100

BUILT-UP AREA			
FLAT NO.1 (1ST FLOOR)			
ADDITION			
	9.82 X 14.40 X 1.00	=	141.41
DEDUCTIONS			
1	4.43 X 0.75 X 1.00	=	3.32
2	1.30 X 0.30 X 1.00	=	0.39
3	0.30 X 3.05 X 1.00	=	0.92
4	0.60 X 4.25 X 1.00	=	2.55
5	2.30 X 2.75 X 1.00	=	6.33
5A	1.10 X 2.72 X 1.00	=	2.99
5B	0.52 X 0.23 X 1.00	=	0.12
6	3.50 X 0.85 X 1.00	=	2.98
7	2.82 X 3.15 X 1.00	=	8.88
8	4.13 X 3.35 X 1.00	=	13.84
9	2.11 X 3.05 X 1.00	=	6.4355
TOTAL		=	48.74
TOTAL BUILT-UP AREA		=	92.67



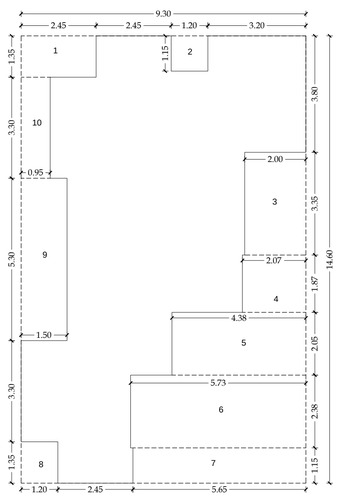
FLAT NO.1 (1ST FLOOR)
SCALE - 1:100

BUILT-UP AREA			
FLAT NO.4 (2ND FLOOR)			
ADDITION			
	6.88 X 6.30 X 1.00	=	43.31
DEDUCTIONS			
1	3.65 X 1.87 X 1.00	=	6.85
1A	0.07 X 4.10 X 1.00	=	0.29
2	3.15 X 1.60 X 1.00	=	5.06
3	1.35 X 2.05 X 1.00	=	2.77
TOTAL		=	14.96
TOTAL BUILT-UP AREA		=	28.35



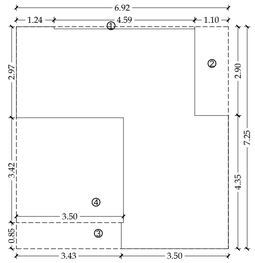
FLAT NO.4 (2ND FLOOR)
SCALE - 1:100

BUILT-UP AREA			
FLAT NO.5(2ND FLOOR)			
ADDITION			
	9.30 X 14.60 X 1.00	=	135.78
DEDUCTIONS			
1	2.45 X 1.35 X 1.00	=	3.31
2	1.20 X 1.15 X 1.00	=	1.38
3	2.00 X 3.35 X 1.00	=	6.70
4	2.07 X 1.87 X 1.00	=	3.87
5	4.38 X 2.05 X 1.00	=	8.97
6	5.73 X 2.38 X 1.00	=	13.64
7	5.65 X 1.15 X 1.00	=	6.47
8	1.20 X 1.35 X 1.00	=	1.62
9	1.5 X 5.3 X 1.00	=	7.95
10	0.95 X 3.3 X 1.00	=	3.135
TOTAL		=	57.04
TOTAL BUILT-UP AREA		=	78.74



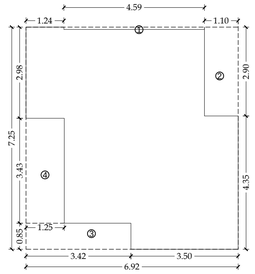
FLAT NO.5 (2ND FLOOR)
SCALE - 1:100

BUILT-UP AREA			
FLAT NO.2 (5TH FLOOR)			
ADDITION			
	6.92 X 7.25 X 1.00	=	50.17
DEDUCTIONS			
1	4.59 X 0.07 X 1.00	=	0.32
2	1.10 X 2.90 X 1.00	=	3.19
3	3.43 X 0.85 X 1.00	=	2.92
4	3.50 X 3.42 X 1.00	=	11.97
TOTAL		=	18.40
TOTAL BUILT-UP AREA		=	31.77



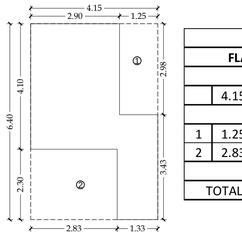
FLAT NO.2 -(5TH FLOOR)
SCALE - 1:100

BUILT-UP AREA			
FLAT NO.2 (3RD & 4TH FLOOR)			
ADDITION			
	7.25 X 6.92 X 1.00	=	50.17
DEDUCTIONS			
1	0.07 X 4.59 X 1.00	=	0.32
2	1.10 X 2.90 X 1.00	=	3.19
3	3.42 X 0.85 X 1.00	=	2.91
4	1.25 X 3.43 X 1.00	=	4.29
TOTAL		=	10.71
TOTAL BUILT-UP AREA		=	39.46



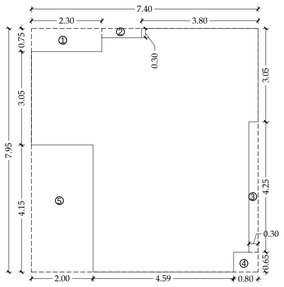
FLAT NO.2 -(3ND & 4TH FLOOR)
SCALE - 1:100

BUILT-UP AREA			
FLAT NO.3 (3RD & 4TH FLOOR)			
ADDITION			
	4.15 X 6.40 X 1.00	=	26.56
DEDUCTIONS			
1	1.25 X 2.98 X 1.00	=	3.73
2	2.83 X 2.30 X 1.00	=	6.51
TOTAL		=	10.23
TOTAL BUILT-UP AREA		=	16.33



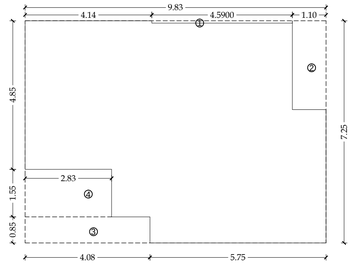
FLAT NO.3 -(3ND & 4TH FLOOR)
SCALE - 1:100

BUILT-UP AREA			
FLAT NO.1 (9TH FLOOR)			
ADDITION			
	7.40 X 7.95 X 1.00	=	58.83
DEDUCTIONS			
1	2.30 X 0.75 X 1.00	=	1.73
2	1.30 X 0.30 X 1.00	=	0.39
3	0.30 X 4.25 X 1.00	=	1.28
4	0.80 X 0.65 X 1.00	=	0.52
5	2.00 X 4.15 X 1.00	=	8.30
TOTAL		=	12.21
TOTAL BUILT-UP AREA		=	46.62



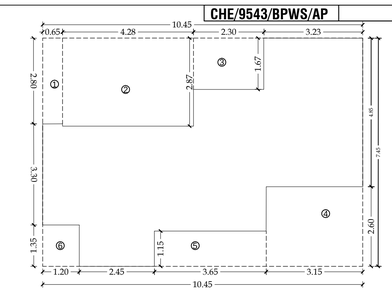
FLAT NO.1 (9TH FLOOR)
SCALE - 1:100

BUILT-UP AREA			
FLAT NO.2 (8TH FLOOR)			
ADDITION			
	9.83 X 7.25 X 1.00	=	71.27
DEDUCTIONS			
1	0.08 X 4.59 X 1.00	=	0.37
2	1.10 X 2.90 X 1.00	=	3.19
3	4.08 X 0.85 X 1.00	=	3.47
4	2.83 X 1.55 X 1.00	=	4.39
TOTAL		=	11.41
TOTAL BUILT-UP AREA		=	59.86



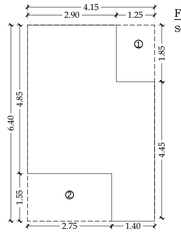
FLAT NO.2 -(8TH FLOOR)
SCALE - 1:100

BUILT-UP AREA			
FLAT NO.4 (9TH FLOOR)			
ADDITION			
	10.45 X 7.45 X 1.00	=	77.85
DEDUCTIONS			
1	0.65 X 2.80 X 1.00	=	1.82
2	4.28 X 2.87 X 1.00	=	12.28
3	2.30 X 1.67 X 1.00	=	3.84
4	3.15 X 2.60 X 1.00	=	8.19
5	3.65 X 1.15 X 1.00	=	4.20
6	1.20 X 1.35 X 1.00	=	1.62
TOTAL		=	31.95
TOTAL BUILT-UP AREA		=	45.90



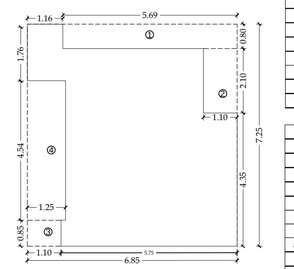
FLAT NO.4 -(9TH FLOOR)
SCALE - 1:100

BUILT-UP AREA			
FLAT NO.4 (9TH FLOOR)			
ADDITION			
	4.15 X 6.40 X 1.00	=	26.56
DEDUCTIONS			
1	1.25 X 1.85 X 1.00	=	2.31
2	2.75 X 1.55 X 1.00	=	4.26
TOTAL		=	6.58
TOTAL BUILT-UP AREA		=	19.99



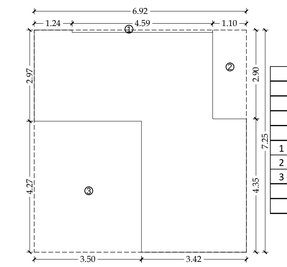
SOCIETY OFFICE NO.3 (9TH FLOOR)
SCALE - 1:100

BUILT-UP AREA			
FITNESS CENTRE NO.2 (9TH FLOOR)			
ADDITION			
	6.85 X 7.25 X 1.00	=	49.66
DEDUCTIONS			
1	5.69 X 0.80 X 1.00	=	4.56
2	1.10 X 2.10 X 1.00	=	2.31
3	1.10 X 0.85 X 1.00	=	0.94
4	1.25 X 4.54 X 1.00	=	5.68
TOTAL		=	13.48
TOTAL BUILT-UP AREA		=	36.18



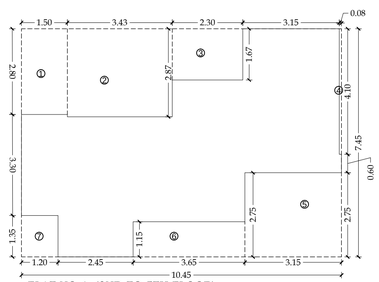
FITNESS CENTRE NO.2 (9TH FLOOR)
SCALE - 1:100

BUILT-UP AREA			
FLAT NO.2 (6th & 7th)			
ADDITION			
	6.92 X 7.25 X 1.00	=	50.17
DEDUCTIONS			
1	4.59 X 0.07 X 1.00	=	0.32
2	1.10 X 2.90 X 1.00	=	3.19
3	3.50 X 4.27 X 1.00	=	14.95
TOTAL		=	18.46
TOTAL BUILT-UP AREA		=	31.71



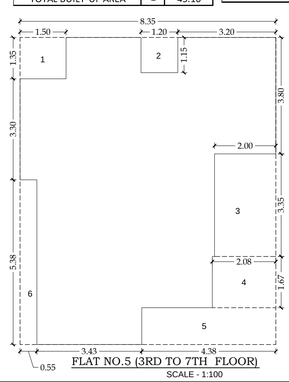
FLAT NO.2 -(6TH & 7TH FLOOR)
SCALE - 1:100

BUILT-UP AREA			
FLAT NO.4 (3ND TO 5TH FLOOR)			
ADDITION			
	10.45 X 7.45 X 1.00	=	77.85
DEDUCTIONS			
1	1.50 X 2.80 X 1.00	=	4.20
2	3.43 X 2.87 X 1.00	=	9.84
3	2.30 X 1.67 X 1.00	=	3.84
4	0.08 X 4.10 X 1.00	=	0.33
5	3.15 X 2.75 X 1.00	=	8.66
6	3.65 X 1.15 X 1.00	=	4.20
7	1.20 X 1.35 X 1.00	=	1.62
TOTAL		=	32.69
TOTAL BUILT-UP AREA		=	45.16



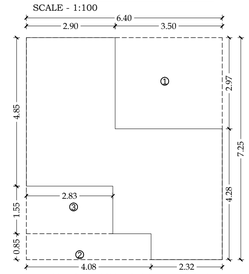
FLAT NO.4 -(3ND TO 5TH FLOOR)
SCALE - 1:100

BUILT-UP AREA			
FLAT NO.5 (3RD TO 7TH FLOOR),			
ADDITION			
	8.35 X 10.03 X 1.00	=	83.75
DEDUCTIONS			
1	1.50 X 1.35 X 1.00	=	2.03
2	1.20 X 1.15 X 1.00	=	1.38
3	2.00 X 3.35 X 1.00	=	6.70
4	2.08 X 1.67 X 1.00	=	3.47
5	4.38 X 1.20 X 1.00	=	5.26
6	0.55 X 5.38 X 1.00	=	2.96
TOTAL		=	21.79
TOTAL BUILT-UP AREA		=	61.96



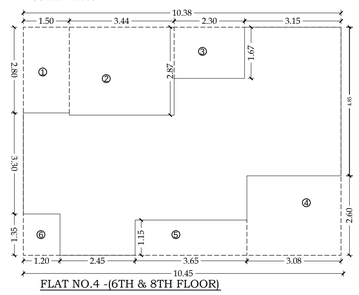
FLAT NO.5 (3RD TO 7TH FLOOR)
SCALE - 1:100

BUILT-UP AREA			
FLAT NO.3 (6TH & 7TH FLOOR)			
ADDITION			
	6.40 X 7.25 X 1.00	=	46.40
DEDUCTIONS			
1	3.50 X 2.97 X 1.00	=	10.40
2	4.08 X 0.85 X 1.00	=	3.47
3	2.83 X 1.55 X 1.00	=	4.39
TOTAL		=	18.25
TOTAL BUILT-UP AREA		=	28.15



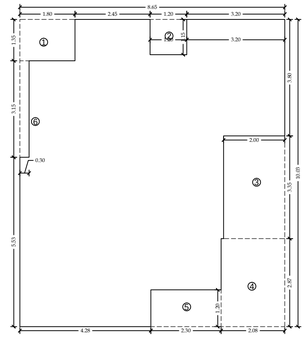
FLAT NO.3 -(6TH & 7TH FLOOR)
SCALE - 1:100

BUILT-UP AREA			
FLAT NO.4 (6th & To 8th FLOOR)			
ADDITION			
	10.38 X 7.45 X 1.00	=	77.33
DEDUCTIONS			
1	1.50 X 2.80 X 1.00	=	4.20
2	3.44 X 2.87 X 1.00	=	9.87
3	2.30 X 1.67 X 1.00	=	3.84
4	3.08 X 2.60 X 1.00	=	8.01
5	3.65 X 1.15 X 1.00	=	4.20
6	1.20 X 1.35 X 1.00	=	1.62
TOTAL		=	31.74
TOTAL BUILT-UP AREA		=	45.59



FLAT NO.4 -(6TH & 8TH FLOOR)
SCALE - 1:100

BUILT-UP AREA			
FLAT NO 4(8TH FL) FLAT NO.5 (9th FL)			
ADDITION			
	8.65 X 10.03 X 1.00	=	86.74
DEDUCTIONS			
1	1.80 X 1.35 X 1.00	=	2.43
2	1.20 X 1.15 X 1.00	=	1.38
3	2.00 X 3.35 X 1.00	=	6.70
4	2.08 X 2.87 X 1.00	=	5.99
5	2.30 X 1.20 X 1.00	=	2.76
6	0.30 X 3.15 X 1.00	=	0.95
TOTAL		=	20.20
TOTAL BUILT-UP AREA		=	66.54



FLAT NO 4(8TH FL) FLAT NO.5 (9th FL)
SCALE - 1:100

FORM- II

CONTENTS OF SHEET

FLAT WISE BUA DIAGRAM & CALCULATION

DESCRIPTION OF PROPERTY

PROPOSED REDEVELOPMENT OF RESIDENTIAL BLDG KNOWN AS JETHA MAHARAJ BUILDING, ON PLOT BEARING C.T.S.NO.-177, 177/1 TO 177/11, S.NO. 181,HISSA NO.1,OF VILLAGE MALAD, MALAD (EAST), TALUKA - BORIVALI, MUMBAI.

	NAME & ADDRESS OF ARCHITECT	SIGNATURE
SCALE AS NOTED	JANGID ARCHITECTS (M.ARCH.) - M.C.A. (COMP.) (MUM.) 302, Raj Chamber, Above Uday Dairy, Manchubhai Road, Near Malad Railway Stn., Malad (E.). Mumbai.400097. jangidarchitects@gmail.com, Mo.-9322742472.	Manojkumar Tansukhram Jangid — Digitally signed by Manojkumar Tansukhram Jangid Date: 2024.11.06 16:38:16 +05'30'
DRAWN BY VIKRANT	NAME & ADDRESS OF THE DEVELOPER	SIGNATURE
DATE 24-10-2024	M/S. RAJHANS RESIDENCY Shri Rajesh V. Shingala Partner	Rajesh Vallabhbhai Shingala — Digitally signed by Rajesh Vallabhbhai Shingala Date: 2024.11.06 16:38:53 +05'30'

NOTE :- THIS PLAN IS DUGITALLY SIGNED AND PHYSICAL SIGN NOT REQUIRED APPROVED SUBJECT TO CONDITIONS MENTIONED IN THE AMENDED ISSUED UNDER NO. CHE/9543/BPWS/AP ON EVEN DATE

APPROVAL OF PLAN

Dhiraj Narayan Ghorpade — Digitally signed by Dhiraj Narayan Ghorpade Date: 2024.11.07 19:10:20 +05'30'
SE (BP) P3

Rajesh Shridhar More — Digitally signed by Rajesh Shridhar More Date: 2024.11.08 10:44:04 +05'30'
AE(BP) P ward

बृहन्मुंबई महानगरपालिका Brihanmumbai Municipal Corporation

SANTOSH HARISHCHANDRA SANKHE — Digitally signed by SANTOSH HARISHCHANDRA SANKHE Date: 2024.11.08 17:48:58 +05'30'
EE(BP) P ward