PARKING STATEMENT (BLDG. NO. 1 TO 11)

(BLDG. NO. 1)

FLOOR	FLAT NO.	PARKING NO.
FIRST FLOOR	101, 102	A1
	103, 104	A2
SECOND FLOOR	201, 202	A3
	203, 204	A4
THIRD FLOOR	301, 302	A5
	303, 304	A6
FOURTH FLOOR	401, 402	A7
	403, 404	A8
FIFTH FLOOR	501, 502	A9
	503, 504	A10
SIXTH FLOOR	601, 602	A11
	603, 604	A12
SEVENTH FLOOR	701, 702	A13
	703, 704	A14

(BLDG. NO. 2)

FLOOR	FLAT NO.	PARKING NO.
FIRST FLOOR	101, 102	A15
	103, 104	A16
	105, 106	A17
SECOND FLOOR	201, 202	A18
	203, 204	A19
	205, 206	A20
THIRD FLOOR	301, 302	A21
	303, 304	A22
	305, 306	A23
FOURTH FLOOR	401, 402	A24
	403, 404	A25
	405, 406	A26
FIFTH FLOOR	501, 502	A27
	503, 504	A28
	505, 506	A29
SIXTH FLOOR	601, 602	A30
	603, 604	A31
	605, 606	A32
SEVENTH FLOOR	701, 702	A33
	703, 704	A34
	705, 706	A35

(BLDG. NO. 3)

FLOOR	FLAT NO.	PARKING NO.
FIRST FLOOR	101, 102	A36
	103, 104	A37
SECOND FLOOR	201, 202	A38
	203, 204	A39
THIRD FLOOR	301, 302	A40
	303, 304	A41
FOURTH FLOOR	401, 402	A42
	403, 404	A43
FIFTH FLOOR	501, 502	A44
	503, 504	A45
SIXTH FLOOR	601, 602	A46
	603, 604	A47
SEVENTH FLOOR	701, 702	A48
	703, 704	A49

(BLDG. NO. 4)

FLOOR	FLAT NO.	PARKING NO.
FIRST FLOOR	101, 102	A50
	103, 104	A51
SECOND FLOOR	201, 202	A52
	203, 204	A53
THIRD FLOOR	301, 302	A54
	303, 304	A55
FOURTH FLOOR	401, 402	A56
	403, 404	A57
FIFTH FLOOR	501, 502	A58
	503, 504	A59
SIXTH FLOOR	601, 602	A60
	603, 604	A61
SEVENTH FLOOR	701, 702	A62
	703, 704	A63

(BLDG. NO. 5)

FLOOR	FLAT NO.	PARKING NO.
FIRST FLOOR	101, 102	A64
	103, 104	A65
SECOND FLOOR	201, 202	A66
	203, 204	A67
THIRD FLOOR	301, 302	A68
	303, 304	A69
FOURTH FLOOR	401, 402	A70
	403, 404	A71
FIFTH FLOOR	501, 502	A72
	503, 504	A73
SIXTH FLOOR	601, 602	A74
	603, 604	A75
SEVENTH FLOOR	701, 702	A76
	703, 704	A77

(BLDG. NO. 6)

FLOOR	FLAT NO.	PARKING NO.
FIRST FLOOR	101, 102	A78
	103, 104	A79
SECOND FLOOR	201, 202	A80
	203, 204	A81
THIRD FLOOR	301, 302	A82
	303, 304	A83
FOURTH FLOOR	401, 402	A84
	403, 404	A85
FIFTH FLOOR	501, 502	A86
	503, 504	A87
SIXTH FLOOR	601, 602	A88
	603, 604	A89
SEVENTH FLOOR	701, 702	A90
	703, 704	A91

(BLDG. NO. 7)

FLAT NO.	PARKING NO.
101, 102	A92
103, 201	A95
202, 203	A94
301, 302	A95
303, 401	A96
402, 403	A97
501, 502	A98
503, 601	A99
602, 603	A100
701, 702	A101
703	A102

(BLDG. NO. 8)

FLOOR	FLAT NO.	PARKING NO.
FIRST FLOOR	101, 102	A103
	103, 104	A104
SECOND FLOOR	201, 202	A105
	203, 204	A106
THIRD FLOOR	301, 302	A107
	303, 304	A108
FOURTH FLOOR	401, 402	A109
	403, 404	A110
FIFTH FLOOR	501, 502	A111
	503, 504	A112
SIXTH FLOOR	601, 602	A113
	603, 604	A114
SEVENTH FLOOR	701, 702	A115
	703, 704	A116

(BLDG. NO. 9)

FLOOR	FLAT NO.	PARKING NO.
FIRST FLOOR	101, 102	A117
	103, 104	A118
SECOND FLOOR	201, 202	A119
	203, 204	A120
THIRD FLOOR	301, 302	A121
	303, 304	A122
FOURTH FLOOR	401, 402	A123
	403, 404	A124
FIFTH FLOOR	501, 502	A125
	503, 504	A126
SIXTH FLOOR	601, 602	A127
	603, 604	A128
SEVENTH FLOOR	701, 702	A129
	703, 704	A130

(BLDG. NO. 10)

FLOOR	FLAT NO.	PARKING NO.
FIRST FLOOR	101, 102	A131
	103, 104	A132
SECOND FLOOR	201, 202	A133
	203, 204	A134
THIRD FLOOR	301, 302	01
	303, 304	02
FOURTH FLOOR	401, 402	03
	403, 404	04
FIFTH FLOOR	501, 502	05
	503, 504	06
SIXTH FLOOR	601, 602	07
	603, 604	08
SEVENTH FLOOR	701, 702	09
	703, 704	010

(BLDG. NO. 11)

FLOOR	FLAT NO.	PARKING NO.
FIRST FLOOR	101	1
	102	2
	103	3
	104	4
	105	5
	106	6
	107	7
	108	8
SECOND FLOOR	201	9
	202	10
	203	11
	204	12
	205	13
	206	14
	207	15
	208	16
THIRD FLOOR	301	17
	302	18
	303	19
	304	20
	305	21
	306	22
	307	23
	308	24
FOURTH FLOOR	401	25
	402	26
	403	27
	404	28
	405	29
	406	30
	407	31
	408	32
FIFTH FLOOR	501	33
	502	34
	503	35
	504	36

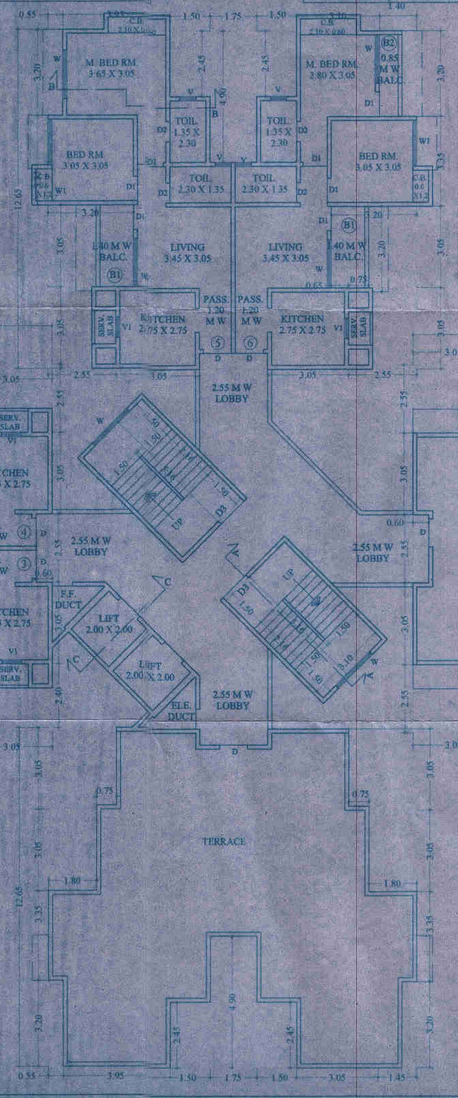

5TH FLOOR PLAN (BLDG. NO. 11)
SCALE = 1 : 100

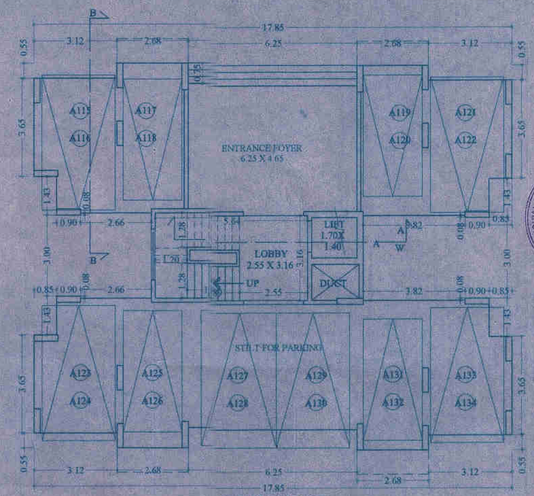

STILT FLOOR PLAN
(BLDG. NO. 10)
SCALE = 1 : 100

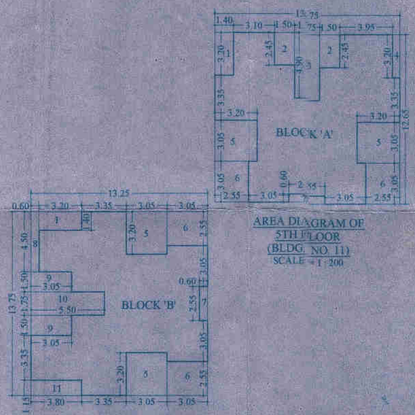

AREA DIAGRAM OF 5TH FLOOR
(BLDG. NO. 11)
SCALE = 1 : 200

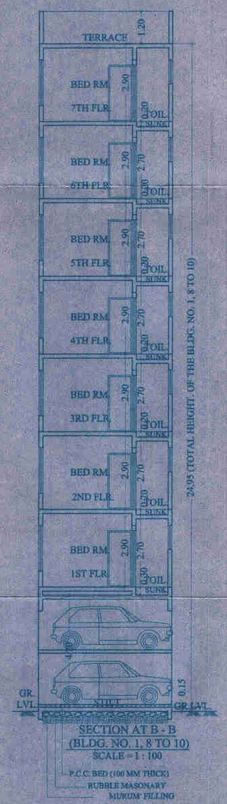

SECTION AT B - B
(BLDG. NO. 1, 8 TO 10)
SCALE = 1 : 100
P.C.C. BED (100 MM THICK)
RUBBLE MASONARY
MURUM FILLING

BUILT UP AREA CALCULATION
5TH FLOOR(BLDG NO.11)

ADD						
A.	13.75	X	12.65	X	1 =	173.94 SQ.M.
B.	13.25	X	13.75	X	1 =	182.19 SQ.M.
TOTAL					=	356.13 SQ.M.
LESS						
1.	1.40	X	3.20	X	2 =	8.96 SQ.M.
2.	1.50	X	2.45	X	2 =	7.35 SQ.M.
3.	1.75	X	4.90	X	1 =	8.58 SQ.M.
4.	0.55	X	3.20	X	1 =	1.76 SQ.M.
5.	3.20	X	3.05	X	4 =	39.04 SQ.M.
6.	2.55	X	3.05	X	4 =	31.11 SQ.M.
7.	2.55	X	0.60	X	2 =	3.06 SQ.M.
8.	0.60	X	4.50	X	1 =	2.70 SQ.M.
9.	3.05	X	1.50	X	2 =	9.15 SQ.M.
10.	5.50	X	1.75	X	1 =	9.63 SQ.M.
11.	3.80	X	1.15	X	1 =	4.37 SQ.M.
TOTAL AREA					=	125.71 SQ.M.
NET B/UP AREA OF 5TH FLR. 356.15 SQ.M. - 125.71 SQ.M.					=	230.42 SQ.M.

BALCONY AREA CALCULATION
5TH FLOOR
(BLDG NO.11)

PERMISSIBLE BALCONY 10%					=	230.42 X 10% = 23.04 SQ.M.
PROPOSED BALCONY AREA						
B1.	3.20	X	0.75	X	4 =	9.60 SQ.M.
	3.05	X	0.65	X	4 =	7.93 SQ.M.
B2.	3.20	X	0.85	X	2 =	5.44 SQ.M.
TOTAL AREA					=	22.97 SQ.M.
EXCESS BAL. AREA PER FLOOR = NIL						

PROFORMA - II 7/7

CONTENTS OF SHEETS

BLDG. NO. 11 - FIFTH FLOOR PLAN, BUP AREA DIA. & CALC.
PARKING STATEMENT, STILT FLOOR, SECTION AT D-D
BLDG. NOS. 1 & 8 TO 10 - SECTION AT B-B.
BLDG. NO. 10 - STILT FLOOR PLAN, ETC.

STAMP OF APPROVAL OF PLAN

Plans are approved Subject to conditions
Prescribed in Permit No. V.P. CH/0055/13
TMC/TP-DP/ES/0954/13. Dated 30/10/2013

25/10/13
Deputy Engineer (TDD)
Thane Municipal Corporation
The City of Thane

30.10.13
Executive Engineer (TDD)

सावधान

"संगणक सकेतांकातील बदलामुळे नकाशे, तसेच मोजमाप, चित्रमानातील तफावतीमुळे जमिनीवर प्रत्यक्षात मोजमाप घेता येईल. अशा परिस्थितीत कोणत्याही न्यायालयात दाद मागता येणार नाही. अशा परिस्थितीत फक्त सादर केलेले नकाशे ग्राह्य धरले जातील."

STAMP OF RECEIPT OF PLAN

DESCRIPTION

PROPOSED DEVELOPMENT ON PLOT BEARING S. NO. 155/1/B, 155/4/1/B, 156/2, 157/1/B, 157/2, 162/1, AT - VILLAGE KHIDKALI, THANE

NAME & SIGNATURE OF OWNERS

CONCORDE REALITY (P.O.A.H.)
Cosmos House, Behind TMC Office,
Sant Dnyaneshwar Road, Panchpakhadi,
Thane (W.)

FOR,
MR. SHANKAR POSHA THAKUR & OTHERS.

ARCHITECT

SUVARNA GHOSH
ARCHITECTS & INT. DESIGNERS
701, ARIHANT, AGYARI LANE,
JAIL (NAKA), THANE (W).
TEL. - 2537 8885, 2586 0319

DATE	JOB NO.	SCALE	DRAWN BY	CHECKED
16.10.2013		AS SHOWN	SANJIVANI	

W:\Computer2\misc data\Sanjeevani data\Office Work\COSMOS KHIDKALI\municipal\PROPOSED\Mun(15.10.2013).dwg