WING - G & H
8th & 13th REFUGE

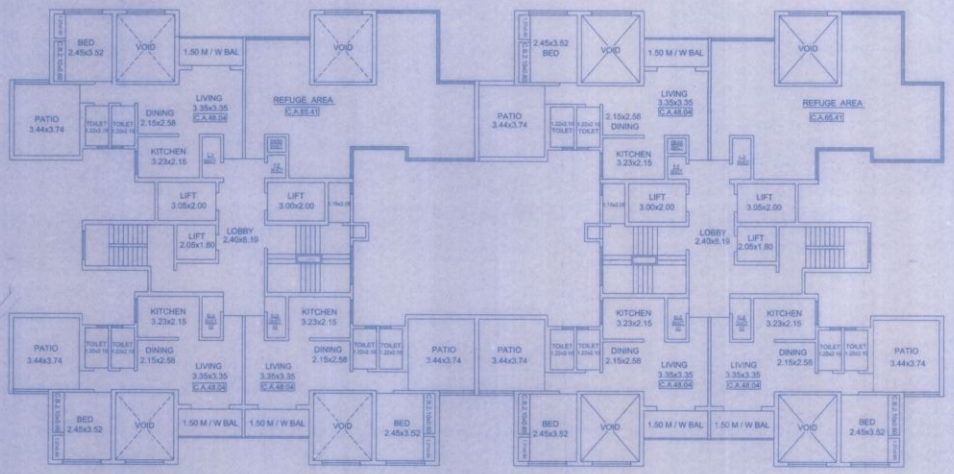

8th FLOOR PLAN
WING - G&H
SCALE :- 1:100

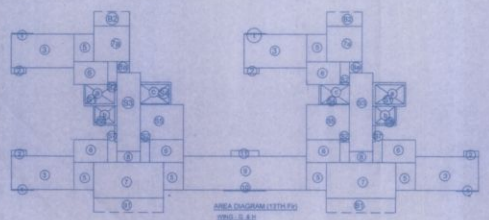

AREA DIAGRAM (13TH FLR)
WING - G & H
SCALE :- 1:200

BALCONY AREA CALCUATION
(13th. FLR.)

B1	7.31	x 1.50	x 2	=	21.93 sq.mt.
B2	3.73	x 1.50	x 2	=	11.19 sq.mt.
PROPOSED BALCONY AREA				=	33.12 sq.mt.
PERMISSIBLE BAL. AREA 10%OF.				=	32.14 sq.mt.
EXCESS BALCONY AREA				=	0.98 sq.mt.

AREA CALCULATION
13th. FLR.

1	2.30	x	0.08	x 4	=	0.74 sq.mt.
2	1.57	x	0.60	x 4	=	3.77 sq.mt.
3	6.56	x	3.52	x 4	=	92.36 sq.mt.
5	2.07	x	2.88	x 6	=	35.77 sq.mt.
6	3.53	x	2.38	x 6	=	50.40 sq.mt.
7	7.31	x	3.73	x 2	=	54.53 sq.mt.
7a	3.73	x	3.73	x 2	=	27.82 sq.mt.
8	2.45	x	1.15	x 2	=	5.63 sq.mt.
8a	1.30	x	1.15	x 2	=	2.99 sq.mt.
9	12.89	x	3.52		=	45.37 sq.mt.
10	4.37	x	0.08		=	0.35 sq.mt.
11	2.90	x	0.60		=	1.74 sq.mt.
					=	321.47 sq.mt.

STAIR CASE AREA CALC.(13th Flr)

S1	3.45	x	2.23	x 2	=	15.38 sq.mt.
S2	0.97	x	0.23	x 6	=	1.33 sq.mt.
S3	2.45	x	8.19	x 2	=	40.13 sq.mt.
S4	3.20	x	2.08	x 2	=	13.31 sq.mt.
S5	4.50	x	3.65	x 2	=	32.85 sq.mt.
S6	2.45	x	2.00	x 2	=	9.80 sq.mt.
S7	0.25	x	1.73	x 2	=	0.86 sq.mt.
TOTAL AREA					=	113.66 sq.mt.
DEDUCTION						
a	3.05	x	2.00	x 2	=	12.20 sq.mt.
b	2.05	x	1.80	x 2	=	7.38 sq.mt.
c	2.00	x	3.00	x 2	=	12.00 sq.mt.
PROPOSED STAIRCASE AREA					=	82.08 sq.mt.
PERMISSIBLE ST. AREA 15%OF.					=	67.56 sq.mt.
EXCESS STAIRCASE AREA					=	14.50 sq.mt.

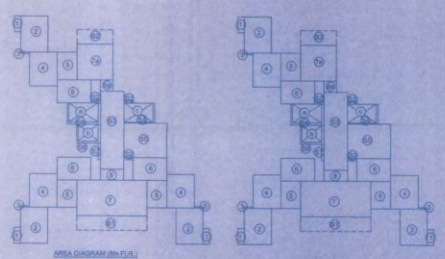

AREA DIAGRAM (8th FLR.)
SCALE :- 1:200

STAIR CASE AREA CALC.(8th FLR)

S1	3.45	x	2.23	x 2	=	15.38 sq.mt.
S2	0.97	x	0.23	x 6	=	1.33 sq.mt.
S3	2.45	x	8.19	x 2	=	40.13 sq.mt.
S4	3.20	x	2.08	x 2	=	13.31 sq.mt.
S5	4.50	x	3.65	x 2	=	32.85 sq.mt.
S6	2.45	x	2.00	x 2	=	9.80 sq.mt.
S7	0.25	x	1.73	x 2	=	0.86 sq.mt.
TOTAL AREA					=	113.66 sq.mt.
DEDUCTION						
a	3.05	x	2.00	x 2	=	12.20 sq.mt.
b	2.05	x	1.80	x 2	=	7.38 sq.mt.
C	2.00	x	3.00	x 2	=	12.00 sq.mt.
PROPOSED STAIRCASE AREA					=	82.08 sq.mt.
PERMISSIBLE ST. AREA 15%OF.					=	46.41 sq.mt.
EXCESS STAIRCASE AREA					=	35.67 sq.mt.

BALCONY AREA CALCULATION
8th FLR.

B1	7.31	x 1.50	x 2	=	21.93 sq.mt.
B2	3.73	x 1.50	x 2	=	11.19 sq.mt.
PROPOSED BALCONY AREA				=	33.12 sq.mt.
PERMISSIBLE BAL. AREA 10%OF.				=	30.84 sq.mt.
EXCESS BALCONY AREA				=	2.28 sq.mt.

AREA CALCULATION
8th FLR.

1	1.65	x	0.68	x 6	=	6.73 sq.mt.
2	2.83	x	3.75	x 6	=	63.67 sq.mt.
3	0.92	x	0.15	x 6	=	0.83 sq.mt.
4	2.89	x	3.52	x 6	=	61.04 sq.mt.
5	2.07	x	2.88	x 6	=	35.77 sq.mt.
6	3.53	x	2.38	x 6	=	50.40 sq.mt.
7	7.31	x	3.73	x 2	=	54.53 sq.mt.
8	2.45	x	1.15	x 2	=	5.64 sq.mt.
7a	3.73	x	3.73	x 2	=	27.82 sq.mt.
8a	1.30	x	1.15	x 2	=	2.99 sq.mt.
TOTAL					=	309.43 sq.mt.

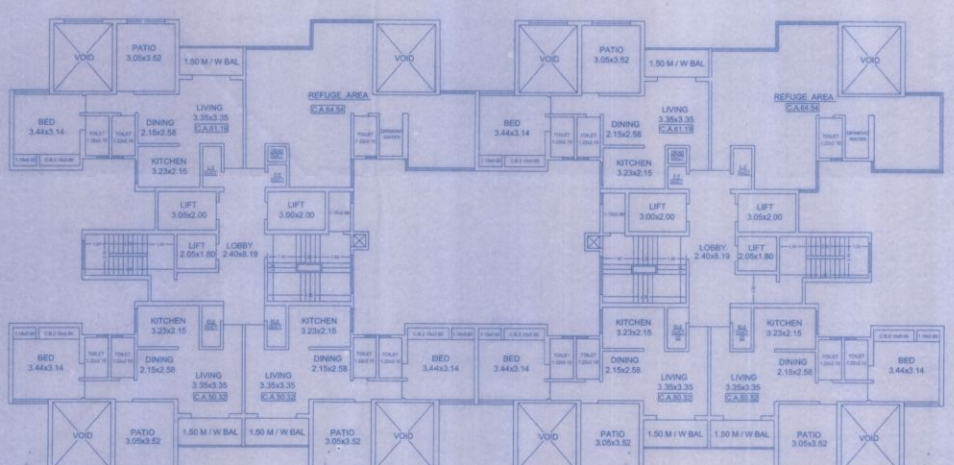

13th. REFUGE FLOOR PLAN
WING - G&H
SCALE :- 1:100

FORM II

CONTENTS OF SHEET
BLOCK PLAN/PLOT AREA DIAGRAM/PLOT AREA CALCULATION/FLOOR AREA CALCULATION, LOCATION PLAN AND TOTAL BUILT UP AREA STATEMENT

STAMP OF DATE OF RECEIPT OF PLANS	STAMP OF APPROVAL OF PLANS

REVISION	DISCRIPTION	DATE	SIGNATURE

CERTIFICATE OF AREA
I CERTIFIED THAT I HAVE SURVEYED THE PLOT UNDER REFERENCE ON _____ AND THAT THE DIMENSIONS OF THE SIDES ETC. OF THE PLOT STATED ON THE PLAN ARE AS MEASURED ON SITE AND AREA SO WORKED OUT IS _____ SQUARE METRES.
AND TALLIES WITH THE AREA STATED IN THE DOCUMENT OF OWNERSHIP/TOWN PLANNING SCHEME RECORDS.
SIGNATURE OF LICENCED SURVEYOR OR ; ENGINEER/ STRUCTURAL ENGINEER / SUPERVISOR OF ARCHITECT

DESCRIPTION OF PROPOSAL AND PROPERTY
PROPOSED LAYOUT ON PLOT BEARING S.NO.152,224/1 & 1B AT VILLAGE - GHODBUNDER, TAL & DIST THANE.
NAME OF THE OWNER

DATE	DRG.NO	DRG.NO	SCALE	DRAWN BY	CHECKED BY
15/07/2013	312		AS SHOWN	SMTI	

NORTH

SIGNATURE NAME IN BLOCK LETTERS AND HEREIN OF LICENCED SURVEYOR ENGINEER/ STRUCTURAL ENGINEER / SUPERVISOR OF ARCHITECT

ANISH & ASSOCIATES
ARCHITECTS & STRUCTURAL ENGINEERS
LANDSCAPE ARCHITECTS, PROJECT CONSULTANTS
SHOP NO.1 &2, GR/G FULSHARAV SHRUSHTI
155/157 ROAD BHAYANDER (W).
TEL & FAX : 28199442