PRODUCED BY AN AUTODESK EDUCATIONAL PRODUCT

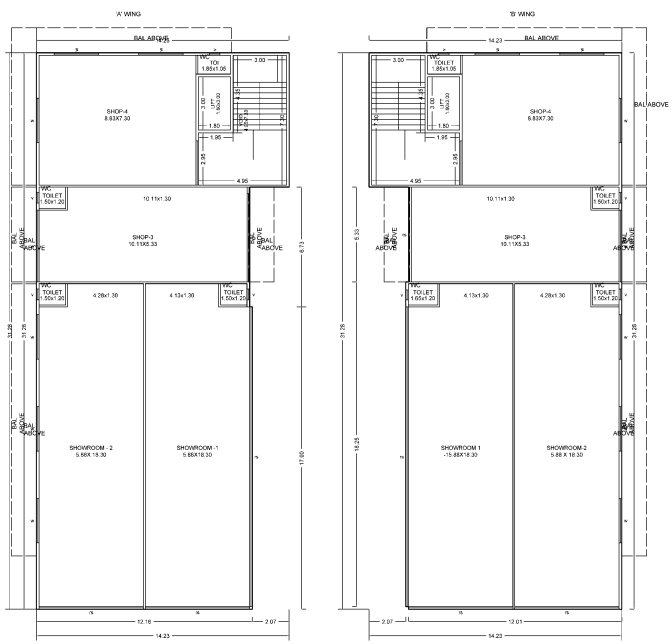

GROUND FLOOR PLAN



FIRST FLOOR PLAN

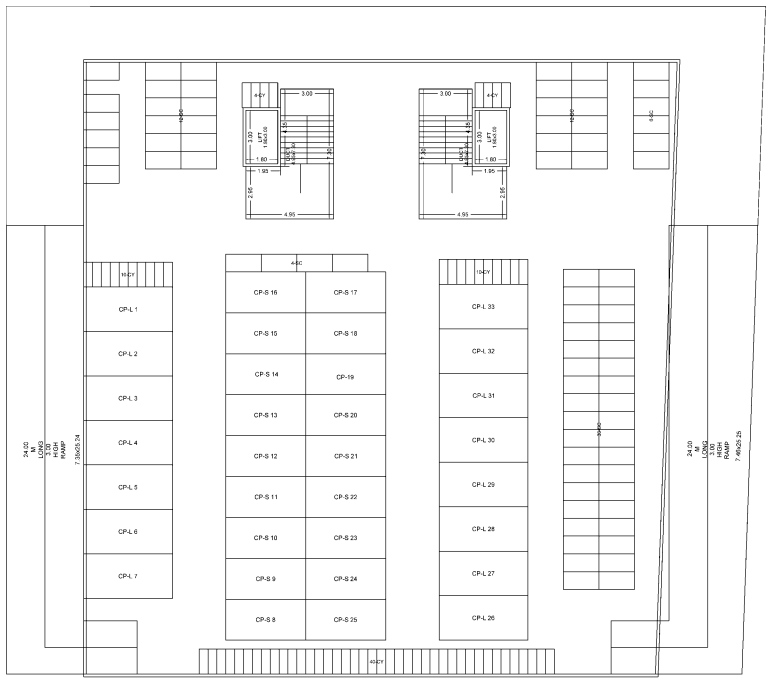

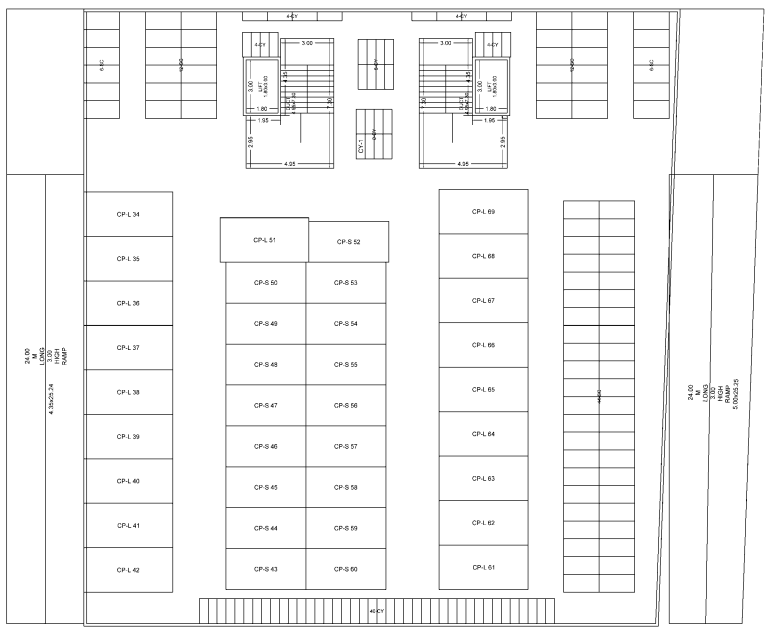

GROUND FLOOR PLAN

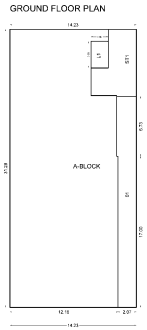

POLYGON	SIZE	AREA
A-BLOCK	14.23 X 31.28	445.01
01	---	50.14
L1	1.80 X 3.00	5.40
ST 1	---	30.38
TOTAL		359.09

GROUND FLOOR PLAN

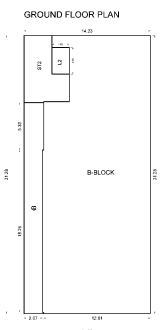

POLYGON	SIZE	AREA
A-BLOCK	14.23 X 31.28	445.01
01	---	50.14
L1	1.80 X 3.00	5.40
ST 1	---	30.38
TOTAL		359.09

FIRST FLOOR PLAN



POLYGON	SIZE	AREA
A-BLOCK	14.23 X 31.28	445.01
01	---	50.14
L1	1.80 X 3.00	5.40
ST 1	---	30.38
TOTAL		359.09

FIRST FLOOR PLAN

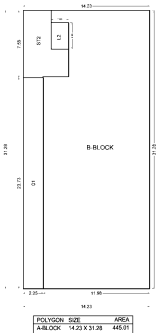

POLYGON	SIZE	AREA
A-BLOCK	14.23 X 31.28	445.01
01	---	50.14
L1	1.80 X 3.00	5.40
ST 1	---	30.38
TOTAL		359.09

STAMP OF APPROVAL 1/3

A) AREA STATEMENT		SQ.M.
1. AREA OF PLOT		1789.75
2. DEDUCTIONS FOR		
(a) ROAD WIDENING AREA		0.00
(b) PROPOSED D.P. ROAD		0.00
(c) ANY RESERVATION		0.00
(d) FANNING AREA		0.00
TOTAL (a+b+c+d)		0.00
3. GROSS AREA OF PLOT (1-2) :		1789.75
4. RECREATIONAL OPEN SPACE		
(a) REQUIRED AREA		0.00
(b) PROPOSED AREA		0.00
5. AMENITY SPACE		
(a) REQUIRED AREA		0.00
(b) PROPOSED AREA		0.00
6. SERVICE ROAD AND HIGHWAY WIDENING		000.00
7. INTERNAL ROAD AREA		000.00
8. NET AREA OF PLOT (3-5)(a) :		1789.75
9. BASIC PERMISSIBLE F.S.I.	1.2500	2237.19
10. ADDITION OF AREA FOR F.S.I.		
(a) ROAD WIDENING AREA [1.85 X 2(a)]		0.00
(b) DP ROAD AREA [1.85 X 2(b)]		0.00
(c) AMENITY SPACE [2.0 or 1.85 X 5(a)]		0.00
(d) PREMIUM F.S.I. AREA		298.40
(e) TDR AREA		1103.32
(f) ADD. F.S.I AREA UNDER CHAPTER VIII		0.00
TOTAL (a+b+c+d+e+f)		1401.72
11. TOTAL AREA (8+10)		4295.40
12. MAX. UTILIZATION OF F.S.I. AS PER ROAD WIDTH		2.25
13. PROPOSED BUILT UP AREA		
(a) EXISTING FLOOR AREA		0.00
(b) PROPOSED RESIDENTIAL AREA		0.00
(c) PROPOSED COMMERCIAL AREA		3538.66
(d) PROPOSED INDUSTRIAL AREA		0.00
(f) PROPOSED SPECIAL FSI AREA		0.00
(g) EXCESS BALCONY AREA TAKEN IN F.S.I.		377.18
(h) EXCESS TERRACE AREA TAKEN IN F.S.I.		0.00
(i) LIFT AREA		13.86
(j) ARCH PROJECTION AREA		0.00
(k) EXISTING FLOOR AREA		0.00
TOTAL BUILT UP AREA (a to h) [Excluding Area 15.b)		3875.25
14. F.S.I. CONSUMED (13/8)		2.165
15. AREA FOR INCLUSIVE HOUSING, If Any		
(a) REQUIRED (20% of 9)		000.00
(b) PROPOSED		000.00
B) BALCONY STATEMENT		
(a) PERMISSIBLE BALCONY AREA		438.70
(b) PROPOSED BALCONY AREA		815.88
(c) EXCESS BALCONY AREA (TOTAL)		0.00

C) PARKING STATEMENT

	CAR-L	CAR-S	SCOOTER	CYCLE
(a) PARKING REQUIRED BY RULE	34	34	136	136
(b) PARKING PROVIDED	34	35	156	140

CERTIFICATE OF AREA

CERTIFIED THAT THE PLOT UNDER REFERENCE WAS SURVEYED BY ME ON _____ AND THE DIMENSIONS OF BEING 3 TO 01 OF PLOT STATED ON PLAN ARE AS MEASURED ON SITE AND THE AREA SO WORKED OUT TALLIES WITH THE AREA STATED IN DOCUMENT OF OWNERSHIP / T.P SCHEME RECORD / LAND RECORD DEPT. / CITY SURVEYED RECORDS.

Sign of Architect/Licensed Eng./Supervisor

OWNER'S DECLARATION

I/We undersigned hereby confirm that I/We would abide by plans sanctioned by Nashik Municipal Corporation. I/We would execute person so as to ensure the quality and safety as the work site.

Owner's Sign.

LEGEND

PLOT BOUNDARY SHOWN BLACK
PROPOSED WORK SHOWN RED
DRAINAGE LINE SHOWN RED DOTTED
WATERLINE SHOWN BLACK DOTTED
EXISTING TO BE RETAINED BLACK
DEMOLITION SHOWN DOTTED YELLOW

OWNER'S NAME: OWNER'S SIGN:

SHRINIK SURANA AND OTHERS

PROJECT: Building Permission

PLOT NO. 1 & 2 CTS NO.
FINAL PLOT NO. 108-A 108A TP2 SURVEY NO. 61/2/3/87
VILLAGE Nashik

ARCHITECT/ENGINEER/SURVEYOR'S NAME: SIGN:

Sapar Arun Kulkrc
S-5/6 SAHYADRI HOUSE, MICO CIRCLE, TRIMBAK ROAD, NASIK
ASHIK

JOB NO.	DRG.NO.	SCALE	DRAWN BY	CHECKED BY
		1:100		

INWARD NO. : NMC/TP/O/Nashik/BP/2249/2019
KEY NO. : CAR/VAE/TA/TA/AAA/AAA/JAAAA/
DATE 27-11-2019 SHEET NO. 3/1

PRODUCED BY AN AUTODESK EDUCATIONAL PRODUCT
PRODUCED BY AN AUTODESK EDUCATIONAL PRODUCT
PRODUCED BY AN AUTODESK EDUCATIONAL PRODUCT

THIS IS A SYSTEM GENERATED DRAWING (APPROVED COPY) AS PER THE SOFT COPY SUBMITTED BY THE ARCHITECT/ LICENSE ENGINEER

PRODUCED BY AN AUTODESK EDUCATIONAL PRODUCT

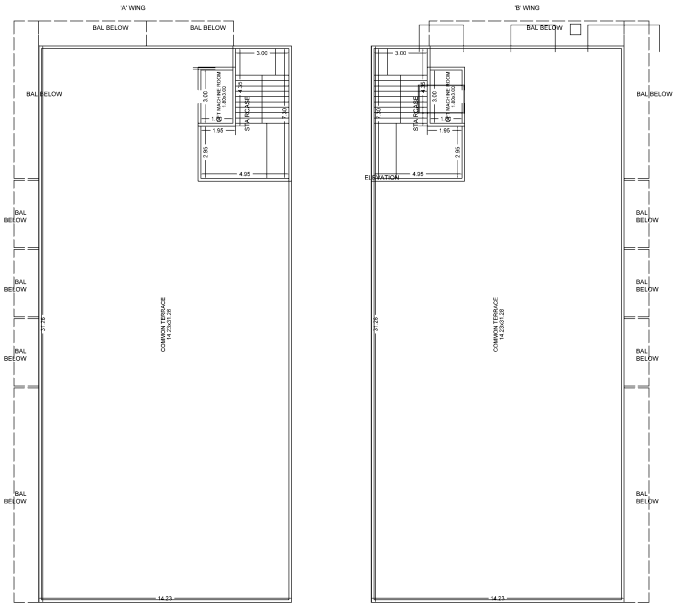

TERRACE FLOOR PLAN

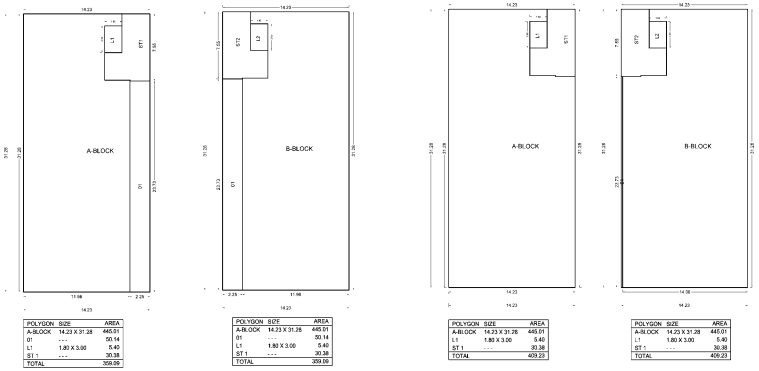

POLYGON	SIZE	AREA
A-BLOCK	14.23 X 31.28	445.01
01	---	50.14
L1	1.80 X 3.00	5.40
ST 1	---	30.38
TOTAL		359.09

POLYGON	SIZE	AREA
A-BLOCK	14.23 X 31.28	445.01
01	---	50.14
L1	1.80 X 3.00	5.40
ST 1	---	30.38
TOTAL		359.09

POLYGON	SIZE	AREA
A-BLOCK	14.23 X 31.28	445.01
L1	1.80 X 3.00	5.40
ST 1	---	30.38
TOTAL		409.23

POLYGON	SIZE	AREA
A-BLOCK	14.23 X 31.28	445.01
L1	1.80 X 3.00	5.40
ST 1	---	30.38
TOTAL		409.23



TYPICAL - 2& 3 FLOOR PLAN



FOURTH FLOOR PLAN

PRODUCED BY AN AUTODESK EDUCATIONAL PRODUCT

STAMP OF APPROVAL 2/3

A) AREA STATEMENT

		SQ.M.
1. AREA OF PLOT		1789.75
2. DEDUCTIONS FOR		
(a) ROAD WIDENING AREA		0.00
(b) PROPOSED D.P. ROAD		0.00
(c) ANY RESERVATION		0.00
(d) FANNING AREA		0.00
TOTAL (a+b+c+d)		0.00
3. GROSS AREA OF PLOT (1-2) :		1789.75
4. RECREATIONAL OPEN SPACE		
(a) REQUIRED AREA		0.00
(b) PROPOSED AREA		0.00
5. AMENITY SPACE		
(a) REQUIRED AREA		0.00
(b) PROPOSED AREA		0.00
6. SERVICE ROAD AND HIGHWAY WIDENING		000.00
7. INTERNAL ROAD AREA		000.00
8. NET AREA OF PLOT [3-5(a)] :		1789.75
9. BASIC PERMISSIBLE F.S.I.	1.2500	2237.19
10. ADDITION OF AREA FOR F.S.I.		
(a) ROAD WIDENING AREA [1.85 X 2(a)]		0.00
(b) DP ROAD AREA [1.85 X 2(b)]		0.00
(c) AMENITY SPACE [2.0 or 1.85 X 5(a)]		0.00
(d) PREMIUM F.S.I. AREA		298.40
(e) TDR AREA		1103.32
(f) ADD. F.S.I AREA UNDER CHAPTER VIII		0.00
TOTAL (a+b+c+d+e+f)		1401.72
11. TOTAL AREA (8+10)		4295.40
12. MAX. UTILIZATION OF F.S.I. AS PER ROAD WIDTH		2.25
13. PROPOSED BUILT UP AREA		
(a) EXISTING FLOOR AREA		0.00
(b) PROPOSED RESIDENTIAL AREA		0.00
(c) PROPOSED COMMERCIAL AREA		3538.66
(d) PROPOSED INDUSTRIAL AREA		0.00
(f) PROPOSED SPECIAL FSI AREA		0.00
(g) EXCESS BALCONY AREA TAKEN IN F.S.I.		377.18
(h) EXCESS TERRACE AREA TAKEN IN F.S.I.		0.00
(i) LIFT AREA		13.86
(j) ARCH PROJECTION AREA		0.00
(k) EXISTING FLOOR AREA		0.00
TOTAL BUILT UP AREA (a to h) [Excluding Area 15.b]		3875.25
14. F.S.I. CONSUMED (13/8)		2.165
15. AREA FOR INCLUSIVE HOUSING, if Any		
(a) REQUIRED (20% of 9)		000.00
(b) PROPOSED		000.00

B) BALCONY STATEMENT

(a) PERMISSIBLE BALCONY AREA	438.70
(b) PROPOSED BALCONY AREA	815.88
(c) EXCESS BALCONY AREA (TOTAL)	0.00

C) PARKING STATEMENT

	CAR-L	CAR-S	SCOOTER	CYCLE
(a) PARKING REQUIRED BY RULE	34	34	136	136
(b) PARKING PROVIDED	34	35	156	140

CERTIFICATE OF AREA

CERTIFIED THAT THE PLOT UNDER REFERENCE WAS SURVEYED BY ME ON AND THE DIMENSIONS OF SIDES ETC. OF PLOT STATED ON PLAN ARE AS MEASURED ON SITE AND THE AREA SO WORKED OUT TALLIES WITH THE AREA STATED IN DOCUMENT OF OWNERSHIP / T.P.SCHEME RECORD / LAND RECORD DEPT. / CITY SURVEYED RECORDS.

Sign of Architect/Licensed Eng./Surveyor

OWNER's DECLARATION

I/We undersigned hereby confirm that I/We would abide by plans sanctioned by Nashik Municipal Corporation. I/We would execute person so as to ensure the quality and safety as the work site.

Owner's Sign.

LEGEND

PLOT BOUNDARY SHOWN BLACK
PROPOSED WORK SHOWN RED
DRAINAGE LINE SHOWN RED DOTTED
WATERLINE SHOWN BLACK DOTTED
EXISTING TO BE RETAINED BLACK
DEMOLISHION SHOWN HATCHED YELLOW

OWNER'S NAME: OWNER'S SIGN:

SHRINIK SURANA AND OTHERS

PROJECT: Building Permission

PLOT NO. 1 & 2
FINAL PLOT NO: 108 & 108A TP2
VILLAGE: Nashik
CTS NO:
SURVEY NO: 61/2/6/7

ARCHITECT/ENGINEER/SURVEYOR'S NAME: SIGN:

Sagar Arun Kulkrni
S-5/6 SAHYADRI HOUSE, MICO CIRCLE, TRIMBAK ROAD, NASHIK-ASHIK

JOB NO.	DRG.NO.	SCALE	DRAWN BY	CHECKED BY
		1:100		

INWARD NO. : NMC/TP/0/Nashik/BP/2249/2019
KEY NO. : CAFUAE1ACTAAAAAEAAACAAAAI
DATE : 27-11-2019 SHEET NO. : 3/2

PRODUCED BY AN AUTODESK EDUCATIONAL PRODUCT

PRODUCED BY AN AUTODESK EDUCATIONAL PRODUCT

THIS IS A SYSTEM GENERATED DRAWING (APPROVED COPY) AS PER THE SOFT COPY SUBMITTED BY THE ARCHITECT/ LICENSE ENGINEER

PRODUCED BY AN AUTODESK EDUCATIONAL PRODUCT

BUILDING WISE FSI STATEMENT

BUILDING	FSI AREA				BALCONY			PASSAGE	STAIR	LIFT	TERRACE	LIFT M/C ROOM	TENE	TOTAL FSI AREA
	COMM.	RESI.	IND.	SPEC.	PERM.	PROP.	EXCESS							
Building	3638.66	0.00	0.00	0.00	544.24	358.46	0.00	0.00	0.00	13.86	0.00	13.86	0	3638.66
TOTAL	3638.66	0.00	0.00	0.00	544.24	358.46	0.00	0.00	0.00	13.86	0.00	13.86	0	3638.66

PROPOSED POLYLINE AREA TABLE:

Floor Name	FSI	Carpet	Stair	Lift	Passage	Tenement	Terrace	Balcony	SubStructure	Void	Chowk	V. Shaft
LOWER BASEMENT FLOOR	0.00	0.00	0.00	10.80	0.00	0	0.00	0.00	0.00	0.00	0.00	0.00
UPPER BASEMENT FLOOR	0.00	0.00	0.00	10.80	0.00	0	0.00	0.00	0.00	0.00	0.00	0.00
GROUND FLOOR	789.63	686.57	60.76	10.80	0.00	8	0.00	0.00	0.00	0.00	0.00	0.00
FIRST FLOOR	789.63	616.95	60.76	10.80	0.00	8	0.00	139.68	0.00	0.00	0.00	0.00
SECOND FLOOR	789.63	684.55	60.76	10.80	0.00	12	0.00	227.45	0.00	0.00	0.00	0.00
THIRD FLOOR	789.63	684.55	60.76	10.80	0.00	12	0.00	227.45	0.00	0.00	0.00	0.00
FOURTH FLOOR	890.02	713.99	60.76	10.80	0.00	20	0.00	121.12	0.00	0.00	0.00	0.00
TERRACE FLOOR	0.00	0.00	58.29	10.80	0.00	0	890.02	0.00	0.00	0.00	0.00	0.00
Total	4049.34	3387.31	359.09	86.40	0.00	60	890.02	715.90	0.00	0.00	0.00	0.00

FLOOR WISE FSI STATEMENT:

FLOORS	FSI AREA				BALCONY			PASSAGE	STAIR		LIFT	TERRACE	LIFT M/C ROOM	TENE	TOTAL FSI AREA
	COMM.	RESI.	IND.	SPEC.	PERM.	PROP.	EXCESS		NORMAL STAIR	FIRE STAIR	FREE OF FSI				
UPPER BASEMENT FLOOR	0.00	0.00	0.00	0.00	0.00	0.00	0.00	0.00	0.00	0.00	0.00	0.00	-	0	0.00
LOWER BASEMENT FLOOR	0.00	0.00	0.00	0.00	0.00	0.00	0.00	0.00	0.00	0.00	0.00	0.00	-	0	0.00
GROUND FLOOR	713.70	0.00	0.00	0.00	108.58	0.00	0.00	0.00	60.76	0.00	13.86	0.00	-	0	713.70
FIRST FLOOR	677.66	0.00	0.00	0.00	97.46	84.37	0.00	0.00	60.76	0.00	13.86	0.00	-	0	677.66
SECOND FLOOR	713.70	0.00	0.00	0.00	107.57	104.25	0.00	0.00	60.76	0.00	13.86	0.00	-	0	713.70
THIRD FLOOR	713.70	0.00	0.00	0.00	107.57	104.25	0.00	0.00	60.76	0.00	13.86	0.00	-	0	713.70
FOURTH FLOOR	819.90	0.00	0.00	0.00	123.06	65.81	0.00	0.00	60.76	0.00	13.86	0.00	-	0	819.90
TOTAL	3638.66	0.00	0.00	0.00	544.24	358.48	0.00	0.00	303.80	0.00	69.30	0.00	0.00	0	3638.66

WATER REQUIREMENT

TANK		OCCUPANT LOAD	FACT	CONS / DAY (LIT)	REQD. CAP.(LIT)	PROP. CAP.(LIT)
OHWT	RESI REQMT.			-NA-		-NA-
	COM REQMT.	724	1.5	483	45	21735
		2304	6	485	45	21825
	IND REQMT.	-NA-		-NA-		-NA-
	SPE.REQMT.	-NA-		-NA-		-NA-
						43560
	FIRE REQMT					0
						43560
UGWT			1.5			65340

PARKING CALCULATION

TYPE	CARPET AREA FSI (M2)	TENEMENT (NOS.)		CAR (NOS.)		SCOOTER (NOS.)		CYCLE (NOS.)	
		UNIT	PROP.	BY RULE	REQD.	BY RULE	REQD.	BY RULE	REQD.
COMMERCIAL	3387.32	100	34	2	68	4	136	4	136
TOTAL	REQUIRED	-	-	-	68	-	136	-	136
TOTAL	PROPOSED	-	-	-	69	-	156	-	140

BUILDING WISE COVERAGE TABLE

BUILDING	AREA
Building A&B wing	760.71

OPENING SCHEDULE: A (KK)

NAME	WIDTH	HEIGHT	NOS.
d	0.90	2.10	01

OPENING SCHEDULE: A (KK)

NAME	WIDTH	HEIGHT	NOS.
v	0.55	1.20	53
v	10.50	1.20	07
m	10.30	1.20	01
m	10.40	1.20	01
m	10.45	1.20	01
m	11.75	1.20	01
m	16.85	1.20	02
m	2.50	1.20	26
w	2.50	1.20	12
m	3.00	1.20	01
m	3.01	1.20	02
m	3.06	1.20	02
m	3.20	1.20	09
m	3.62	1.20	06
m	3.63	1.20	02
m	3.70	1.20	02
m	3.72	1.20	01
m	3.74	1.20	02
m	3.79	1.20	02
m	3.85	1.20	02
m	4.05	1.20	02
m	4.55	1.20	02
m	4.70	1.20	01
m	4.98	1.20	01
m	5.05	1.20	02
m	5.26	1.20	01
m	5.33	1.20	01
m	5.38	1.20	04
m	5.41	1.20	04
m	5.60	1.20	04
m	6.15	1.20	02
m	6.46	1.20	02
m	9.25	1.20	03
m	9.39	1.20	02
m	9.49	1.20	01

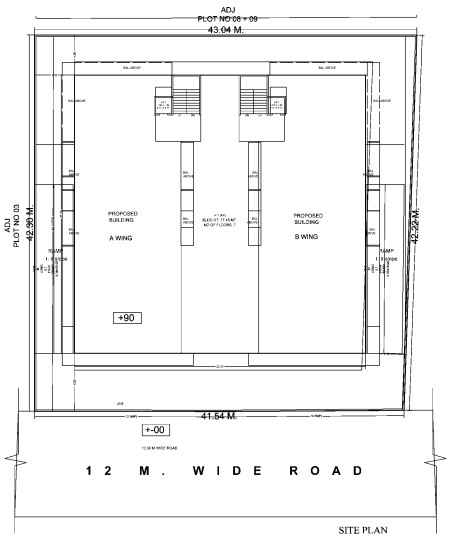

SITE PLAN
SCALE 1:200

CARPET DETAILS

BUILDING NAME	FLOOR NAME	CARPET NAME	CARPET AREA	ENC BAL AREA	TERRACE AREA	OPEN BAL AREA
(Building)	GROUND FLOOR PLAN	A WING shop 1	107.37	0.00	0.00	0.00
		A WING shop 2	107.56	0.00	0.00	0.00
		A WING shop 3	63.23	0.00	0.00	0.00
		A WING shop 4	66.47	0.00	0.00	0.00
		B WING shop 1	107.37	0.00	0.00	0.00
		B WING shop 2	107.56	0.00	0.00	0.00
		B WING shop 3	63.23	0.00	0.00	0.00
		B WING shop 4	66.47	0.00	0.00	0.00
	FIRST FLOOR PLAN	A WING shop *01	90.32	0.00	0.00	5.83
		A WING shop *02	88.95	0.00	0.00	21.42
		A WING shop *03	63.12	0.00	0.00	7.46
		A WING shop *04	66.47	0.00	0.00	27.75
		B WING shop *01	90.32	0.00	0.00	5.83
		B WING shop *02	88.95	0.00	0.00	21.42
		B WING shop *03	63.12	0.00	0.00	7.46
		B WING shop *04	66.47	0.00	0.00	27.75
	TYPICAL - 2& 3 F.PLAN	A WING off. 201/301	70.12	0.00	0.00	0.00
		A WING off. 202/302	70.12	0.00	0.00	26.86
		A WING off. 203/303	45.19	0.00	0.00	5.30
		A WING off. 204/304	45.19	0.00	0.00	5.30
		A WING off. 205/305	45.19	0.00	0.00	5.30
		A WING off. 206/306	66.47	0.00	0.00	27.75
		B WING off. 201/301	70.12	0.00	0.00	0.00
		B WING off. 202/302	70.12	0.00	0.00	26.86
		B WING off. 203/303	45.19	0.00	0.00	5.30
		B WING off. 204/304	45.19	0.00	0.00	5.30
		B WING off. 205/305	45.19	0.00	0.00	5.30
		B WING off. 206/306	66.47	0.00	0.00	27.75
	FOURTH FLOOR PLAN	A WING off. 401	81.86	0.00	0.00	0.00
		A WING off. 402	78.67	0.00	0.00	16.89
		A WING off. 403	23.55	0.00	0.00	0.00
		A WING off. 404	22.78	0.00	0.00	5.31
		A WING off. 405	23.55	0.00	0.00	0.00
		A WING off. 406	22.78	0.00	0.00	5.31
		A WING off. 407	23.55	0.00	0.00	0.00
		A WING off. 408	22.78	0.00	0.00	5.31
		A WING off. 409	42.51	0.00	0.00	20.73
		A WING off. 410	14.72	0.00	0.00	6.87
		B WING off. 401	81.86	0.00	0.00	0.00
		B WING off. 402	78.67	0.00	0.00	16.89
		B WING off. 403	23.55	0.00	0.00	0.00
		B WING off. 404	22.78	0.00	0.00	5.31
		B WING off. 405	23.55	0.00	0.00	0.00
		B WING off. 406	22.78	0.00	0.00	5.31
		B WING off. 407	23.55	0.00	0.00	0.00
		B WING off. 408	22.78	0.00	0.00	5.31
		B WING off. 409	42.51	0.00	0.00	20.73
		B WING off. 410	14.72	0.00	0.00	6.87

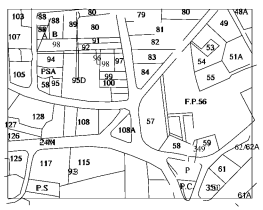

LOCATION PLAN

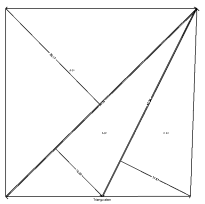

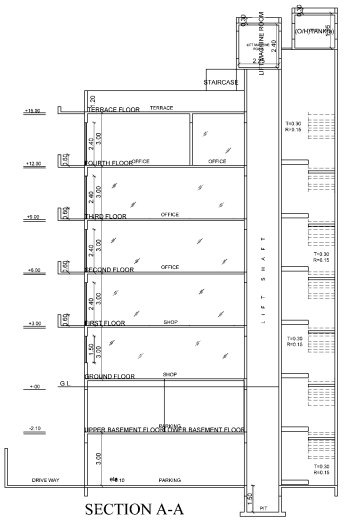

SECTION A-A
SCALE 1:100

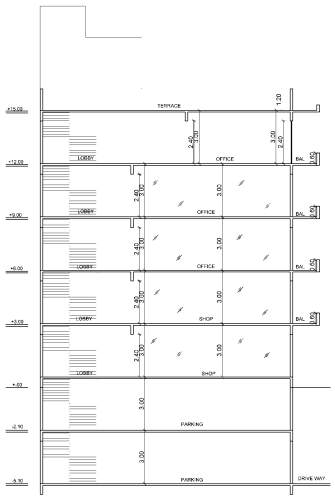

SECTION B-B
SCALE 1:100

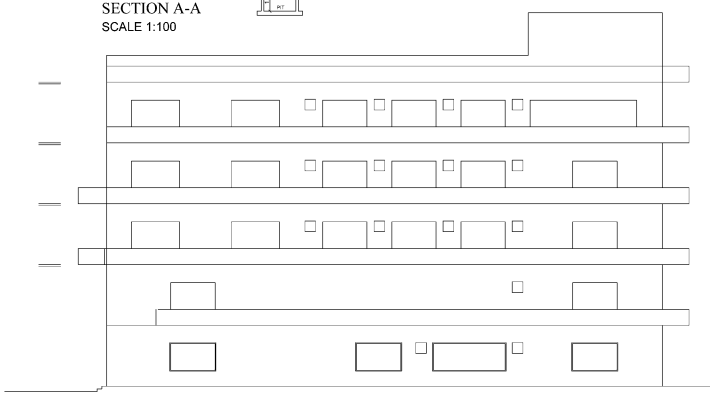

ELEVATION

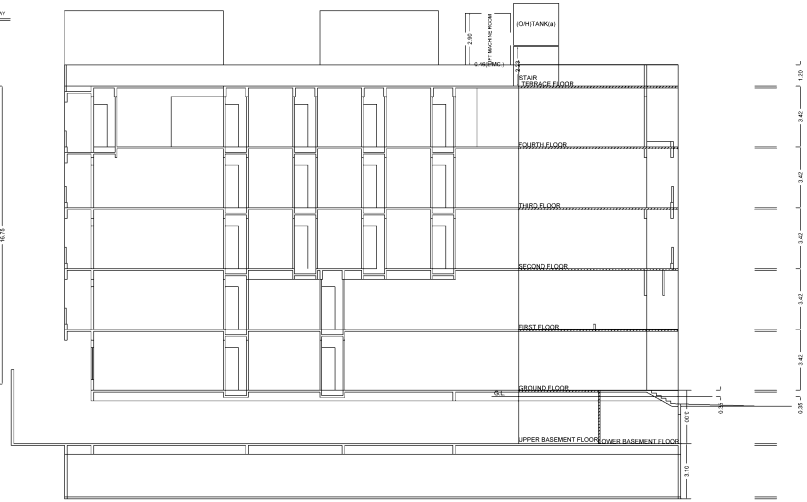

SECTION

STAMP OF APPROVAL 3/3

Organisation : NASHIK MUNICIPAL CORPORATION
Designation : Executive Engineer
Date : 11-Dec-2019 11 : 13:08
Certificate : FLOOR.pfx

A) AREA STATEMENT — SQ.M.

1. AREA OF PLOT	1789.75
2. DEDUCTIONS FOR	
(a) ROAD WIDENING AREA	0.00
(b) PROPOSED D.P. ROAD	0.00
(c) ANY RESERVATION	0.00
(d) FANNING AREA	0.00
TOTAL (a+b+c+d)	0.00
3. GROSS AREA OF PLOT (1-2) :	1789.75
4. RECREATIONAL OPEN SPACE	
(a) REQUIRED AREA	0.00
(b) PROPOSED AREA	0.00
5. AMENITY SPACE	
(a) REQUIRED AREA	0.00
(b) PROPOSED AREA	0.00
6. SERVICE ROAD AND HIGHWAY WIDENING	000.00
7. INTERNAL ROAD AREA	000.00
8. NET AREA OF PLOT [3-5(a)] :	1789.75
9. BASIC PERMISSIBLE F.S.I. 1.2500	2237.19
10. ADDITION OF AREA FOR F.S.I.	
(a) ROAD WIDENING AREA [1.85 X 2(a)]	0.00
(b) DP ROAD AREA [1.85 X 2(b)]	0.00
(c) AMENITY SPACE [2.0 or 1.85 X 5(a)]	0.00
(d) PREMIUM F.S.I. AREA	298.40
(e) TDR AREA	1103.32
(f) ADD. F.S.I AREA UNDER CHAPTER VIII	0.00
TOTAL (a+b+c+d+e+f)	1401.72
11. TOTAL AREA (9+10) :	4295.40
12. MAX. UTILIZATION OF F.S.I. AS PER ROAD WIDTH	2.25
13. PROPOSED BUILT UP AREA	
(a) EXISTING FLOOR AREA	0.00
(b) PROPOSED RESIDENTIAL AREA	0.00
(c) PROPOSED COMMERCIAL AREA	3638.66
(d) PROPOSED INDUSTRIAL AREA	0.00
(f) PROPOSED SPECIAL FSI AREA	0.00
(g) EXCESS BALCONY AREA TAKEN IN F.S.I.	377.18
(h) EXCESS TERRACE AREA TAKEN IN F.S.I.	0.00
(i) LIFT AREA	13.86
(j) ARCH PROJECTION AREA	0.00
(k) EXISTING FLOOR AREA	0.00
TOTAL BUILT UP AREA (a to h) [Excluding Area 15.b]	3875.25
14. F.S.I. CONSUMED (13/8)	2.165
15. AREA FOR INCLUSIVE HOUSING, If Any	
(a) REQUIRED (20% of 9)	000.00
(b) PROPOSED	000.00

B) BALCONY STATEMENT

(a) PERMISSIBLE BALCONY AREA	438.70
(b) PROPOSED BALCONY AREA	815.88
(c) EXCESS BALCONY AREA (TOTAL)	0.00

C) PARKING STATEMENT

	CAR-L	CAR-S	SCOOTER	CYCLE
(a) PARKING REQUIRED BY RULE	34	34	136	136
(b) PARKING PROVIDED	34	35	156	140

CERTIFICATE OF AREA

CERTIFIED THAT THE PLOT UNDER REFERENCE WAS SURVEYED BY ME ON _____ AND THE DIMENSIONS OF BEING 3 TO 5* OF PLOT STATED ON PLAN ARE AS MEASURED ON SITE AND THE AREA SO WORKED OUT TALLIES WITH THE AREA STATED IN DOCUMENT OF OWNERSHIP / T.P.SCHEME RECORD / LAND RECORD DEPT. / CITY SURVEYED RECORDS.

Sign of Architect/Licensed Eng./Supervisor

OWNER's DECLARATION

I/We undersigned hereby confirm that I/We would abide by plans sanctioned by Nashik Municipal Corporation. I/We would execute person so as to ensure the quality and safety as the work site.

Owner's Sign.

LEGEND

PLOT BOUNDARY SHOWN BLACK
PROPOSED WORK SHOWN RED
DRAINAGE LINE SHOWN RED DOTTED
WATERLINE SHOWN BLACK DOTTED
EXISTING TO BE RETAINED BLACK
DEMOLITION SHOWN DOTTED YELLOW

OWNER'S NAME: — OWNER'S SIGN:

SHRINIK SURANA AND OTHERS

PROJECT: Building Permission

PLOT NO: 1 & 2
FINAL PLOT NO: 109 & 108A TP2
VILLAGE: Nashik

CTS NO:
SURVEY NO: 61/2/6/7

ARCHITECT/ENGINEER/SURVEYOR'S NAME: — SIGN:

Sagar Arun Kulkrni
S-5/6 SAHYADRI HOUSE, MICO CIRCLE, TRIMBAK ROAD, NASHIK-ASHIK

JOB NO.	DRG NO.	SCALE	DRAWN BY	CHECKED BY
		1:100		

INWARD NO. : NMC/TP/0/Nashik/BP/2249/2019
KEY NO. : CAFJAETAZTAAAAAEAAACAAAAI
DATE : 27-11-2019 SHEET NO. : 3/3

PRODUCED BY AN AUTODESK EDUCATIONAL PRODUCT
PRODUCED BY AN AUTODESK EDUCATIONAL PRODUCT
PRODUCED BY AN AUTODESK EDUCATIONAL PRODUCT
THIS IS A SYSTEM GENERATED DRAWING (APPROVED COPY) AS PER THE SOFT COPY SUBMITTED BY THE ARCHITECT/ LICENSE ENGINEER