PERVIOUS PARKING STATEMENT - PREVIOUSLY APPROVED

	PARKING FOR	BUILDING	NO . OF FLATS	REQUIRED PARKING CAR	REQUIRED PARKING SC	REQUIRED PARKING CYCLE	PROPOSED PARKING CAR	PROPOSED PARKING SC	PROPOSED PARKING CYCLE
1	FOUR TENEMENT HAVING CARPET AREA UP TO 40 SQMT NO.OF FLATS*292 1:4:4	A,B,C,D,E	292	73	292	292			
2	ONE TENEMENT HAVING CARPET AREA EQUAL TO OR ABOVE 40 BUT LESS THEN 80 SQMT. NO. OF FLAT = 136 1:4:2	A,B,C,D,E	136	136	544	272			
3	COMMERCIAL(CARPET AREA EQUAL TO 100 sqm) 2:4:4	BUILD -A	361.36 SQ.M	8	16	16			
	5% VISITER			11	42	29			
	TOTAL RESIDENTIAL			228	894	609	238	1021	722

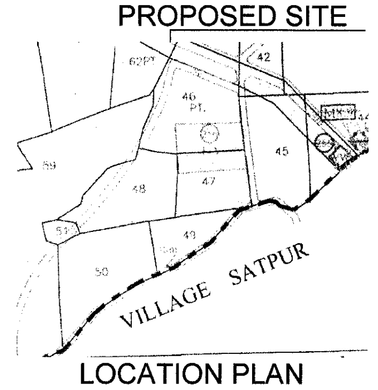
(E BUILDING 7TH FLOOR) PARKING STATEMENT - PROPOSED

	PARKING FOR	BUILDING	NO.OF FLATS	REQUIRED PARKING CAR	REQUIRED PARKING SC	PROPOSED PARKING CAR	PROPOSED PARKING SC
1	FOR EVERY TWO TENEMENTS WITH EACH TENEMENT HAVING CARPET AREA LESS THAN 40 SQ.M BUT MORE THAN 30SQ.M 1:5	E	16	8	40		
2	FIR EVERY TWO TENEMENTS WITH EACH TENEMENT HAVINGCARPET AREA EQUAL TO OR ABOVE 40 SQ.M BUT LESS THAN 80SQ.M 1:2	E	4	2	4		
	5% VISITER			1	2		
	TOTAL RESIDENTIAL			11	46	11	46
	X FACTOR (90%)			10	42	10	42

BUILT-UP AREA STATEMENT

	BUILDING NAME	BUILT -UP AREA	EXCESS BALCONY	TOTAL BUILT -UP AREA
PREVIOUSLY APPROVED	`A` BUILDING	4740.86	80.01	4820.87
EXISTING	`B` BUILDING	4344.90	80.01	4424.91
PREVIOUSLY APPROVED	`C` BUILDING	4344.90	80.01	4424.91
	`D` BUILDING	3270.76	41.28	3312.04
PREVIOUSLY APPROVED (1 ST TO 6TH FLOOR) & 7TH FLOOR PROPOSED	`E` BUILDING	6722.86	124.68	6847.54
	TOTAL AREA	23424.28	405.99	23830.27
	PROPOSED ANCILLARY F.S.I	469.45 SQ.M		
	TOTAL	**23830.27+ 469.45 = 24299.72 SQ.M**		

PROPOSED SITE



LOCATION PLAN

PREVIOUSLY APPROVAL NO:
LND/BP/WS/SATPUR/13/30, DATE: 30/05/2006

PREVIOUSLY APPROVAL NO:
LND/BP/GANGAPUR/DCR/0607/2018, DATE: 06/11/2018

PREVIOUSLY APPROVAL NO:
LND/BP/B1/BP/58, DATE: 28/09/2020

COMPLETED(B- BUILDING)OCCUPANCY CERTIFICATE NO.:-NASHIK/B1/27539 /2021DATE:-31-03-2021

TDR STATEMENT.

TDR STATEMENT

1) AREA OF THE NET PLOT = 15037.74 SQ.MT
2) ALLOWABLE TDR AREA @ 0.90% = 13519.84 SQ.MT
3) TDR PURCHAS THERE = 657.00 SQ.MT.

TDR PURCHASED = 657.00 SQ.MT

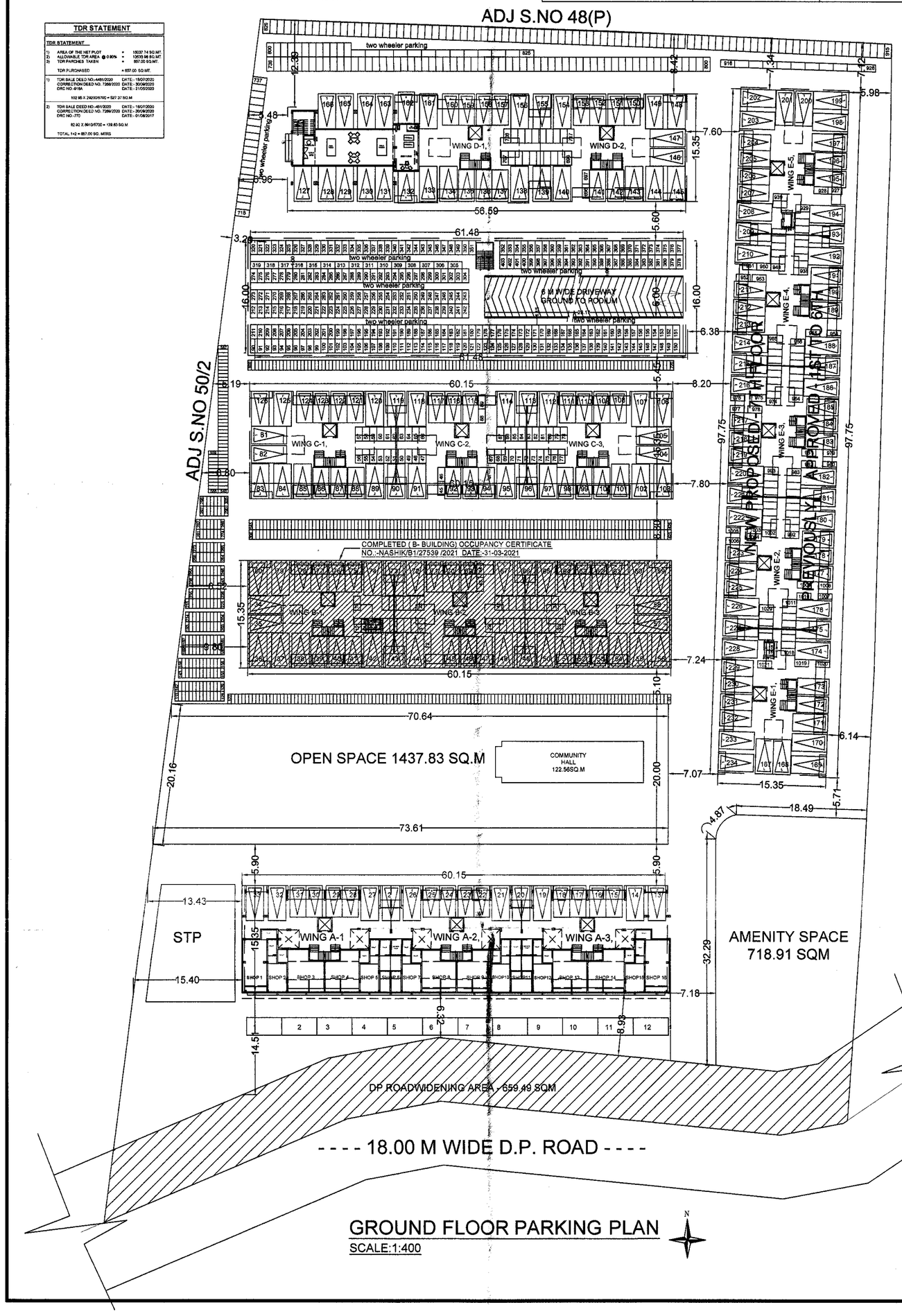
1) TDR SALE DEED NO.-4491/2020 DATE:- 19/01/2020
CORRECTION DEED NO. 7389/2020 DATE:- 30/06/2020
ERC NO.-9184 DATE:- 27/05/2020

103.80 X 2.90(WSR)= 301.02 SQ.M

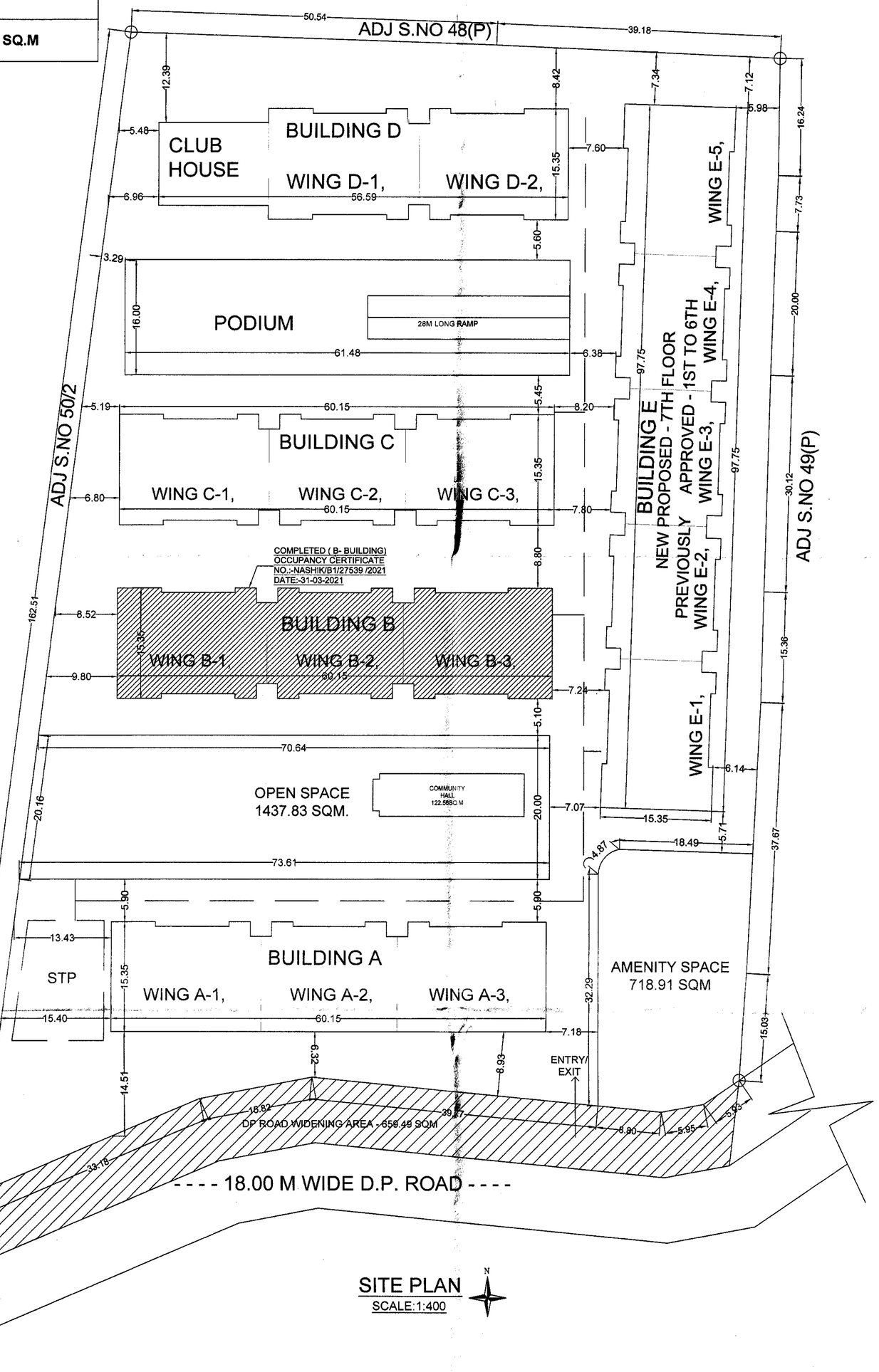
2) TDR SALE DEED NO.-4919/2020 DATE:- 19/01/2020
CORRECTION DEED NO. 7386/2020 DATE:- 30/06/2020
ERC NO.-777 DATE:- 01/06/2017

82.42 X 3.90=321.52 - 138.83 SQ.M

TOTAL 1+2 = 657.00 SQ. MTRS



GROUND FLOOR PARKING PLAN
SCALE:1:400



SITE PLAN
SCALE:1:400

STAMP OF APPROVAL 1/12

APPROVED
The Plans amended in .....
As per the conditions Mentioned in the accompaining commencement Certificate No. dated
B1/BP/288/2021 22/09/2021
Executive Engineer
TOWN PLANING
Nashik Municipal Corporation
Nashik

PROFORMA - A

AREA STATEMENT		IN SQ. MT
1. Area of plot (Minimum dimensions to be considered)		15037.74
a) As per ownership document (7/12, CTS extract)		15300.00
b) as per measurement sheet		15037.74
c) as per site		15037.74
2. Deductions for		
a) Proposed D.P./ D.P. Road widening Area		659.49
b) Colony road		0.00
(Total a+b)		659.49
3. Balance Area of Plot (1-2)		14378.25
4. Amenity Space - (If applicable)		
(a) Required		718.91
(b) Adjustment of 2(b), if any- PROPOSED		718.91
(c) Belance proposed		
5. Net Plot Area [3-4(c)]		13659.34
6. Recreational Open space (If applicable)		
(a) Required		1437.83
(b) Proposed		1437.83
7. Internal Road area		00.00
8. Plotable area (if applicable)		NA
9. Built-up area with reference to Basic F.S.I. as per front road width (Sr. No. 5 X 1.1)		15025.27
10. Addition of FSI on payment of premium		
(a) Maximum permissible premium FSI - based on road width / TOD zone (Sr. No. 1 X 0.5)=15037.74X0.5=7518.87		
(b) Proposed FSI on payment of premium		6829.67
11. In situ FSI / TDR loading		
(a) In situ area against D. P. road [2.00 X Sr. No. 2(a)], If any 659.49 X 2		1318.98
(b) In situ area Amenity Space If handed over [2.00 or 1.85 X Sr. No. 4(b) and / or (c)]		----
(c) TDR area (Sr. No. 1 X 0.9) PROPOSED		657.00
(d) Total In situ/TDR loading proposed [11(a)+(b)+(c)]		1975.98
12. Addition FSI area under Chapter No. 7		----
13. Total entitlement of FSI in the proposal		
a) [9+10(b)+11(d)] or 12 whichever is applicable.		23830.92
b) Ancillary Area FSI upto 60% or 80% with payment of charges		469.45
(c) Total entitlement (a+b)		24300.37
14. Maximum utilization limit of F.S.I. (building potential) permissible as per road width ((as per Regulation No. 6.1 or 6.2 or 6.3 or 6.4 as applicable) X 1.6 or 1.8). 2.5 X 1.60 = 4		4
15. Total Built-up Area in proposal.(excluding area at Sr.No.17.b)		
a) Existing Built-up Area.		4424.91
b) Proposed Built-up Area (as per 'P-Line')		19874.81
c) Total (a+b)		24299.72
16. F.S.I. Consumed (15/13) (should not be more than serial no.14 above.)		1.00
17. Area for Inclusive Housing, if any		
a) Required (20% of Sr.No.5)		NA
b) Proposed		NA

CERTIFICATE OF AREA

CERTIFY THAT THE PLOT UNDER REFERENCE WAS SURVEYED BY ME ON AND DIMENSIONS OF ALL SIDES ETC. OF THE PLOT STATED ON THE PLAN ARE MEASURED ON SITE & AREA SO WORKED OUT TALLIES WITH AREA STATED IN DOCUMENT OF OWNERSHIP AS PER T. P. SCHEME RECORDER /LAND RECORDS DEPARTMENT/CITY SURVEY RECORDS.

SIGNATURE

LICENSED ARCHITECT

OWNER'S DECLARATION

I/WE UNDERSTAND HEREBY CONFORM THAT I/WE WOULD ABIDE BY PLANS SANCTIONED BY NASHIK MUNICIPAL CORPORATION. I/WE WOULD EXECUTE PERSON SO AS TO ENSURE THE QUALITY AND SAFETY AS THE WORK SITE.

OWNER SIGN.

SCHEDULE OF DOOR /WINDOW

D	1.05X2.300	T. W. FRAME PANELLED
D1	0.900X2.300	T. W. FRAME PANELLED
D2	.0.750X2.300	T. W. FRAME FLUSHED DOOR
W	1.800x1.200	T. W. GLAZED WINDOW
W1	1.200x1.200	T. W. GLAZED WINDOW
W2	0.900x1.200	T. W. GLAZED WINDOW

REVISED PROPOSED GROUP HOUSING SCHEME 'APNA GHAR ' ON GANGAPUR S. NO.49/1/2 CANAL ROAD, SOMESHWAR- SATPUR LINK ROAD , DISTRICT NASHIK FOR :-
Shweta Infrastructures And Housing India Pvt. Ltd.

SIGNATURE OF ARCHITECT	SIGNATURE OF STRUCTURAL ENG.	SIGNATURE OF OWNER

ARCHITECT
SUMIT & BANSRI KUMATH

Gauri Bungalow, SSA-4,
Ashwin Nagar, Nashik-422009.
Ph-0253 2394485
Email- sumitkumath@gmail.com
WEB: sumitkumath.com

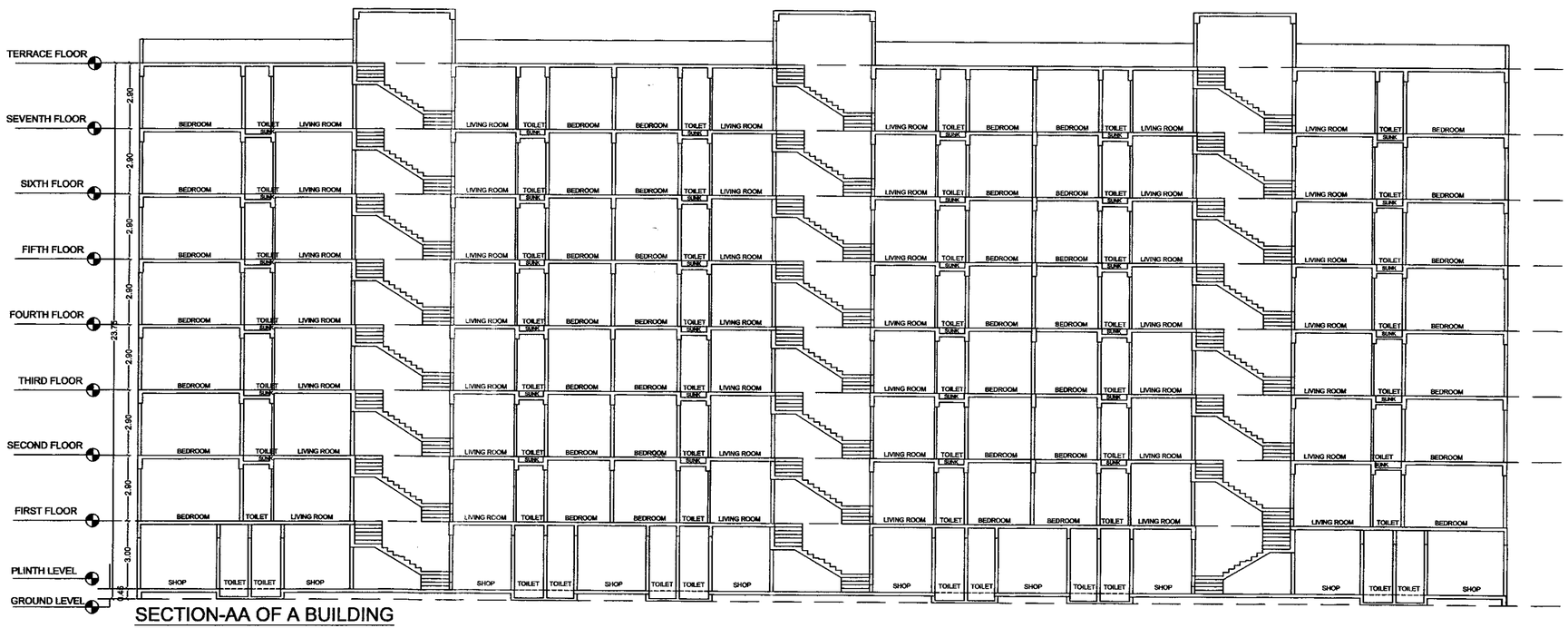
BUILDING - A

STAMP OF APPROVAL 2/12

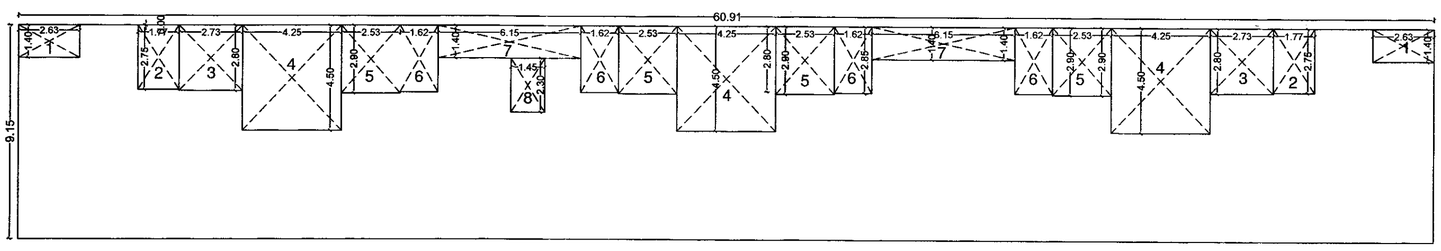
APPROVED

The Plans amended in .....
As per the conditions Mentioned in
the accompaining commencement
Certificate No. dated
BHBP/280/2021 2/2/09/2021

Executive Engineer
TOWN PLANING
Nashik Municipal Corporation
Nashik



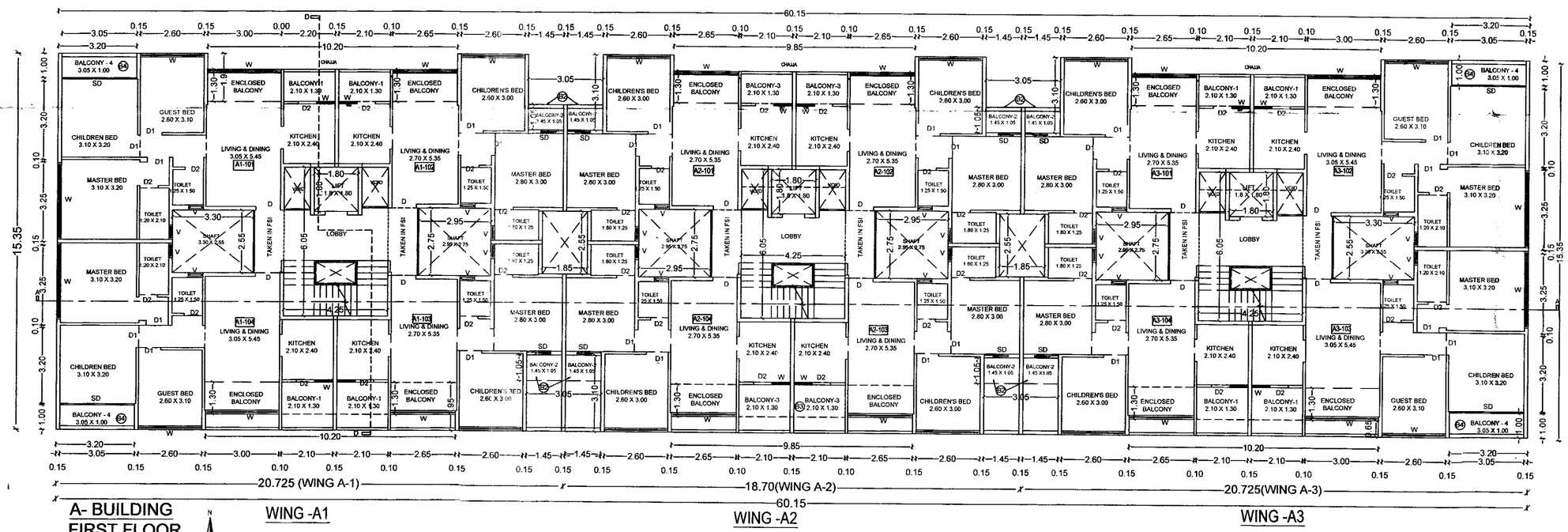
SECTION-AA OF A BUILDING
(SCALE:- 1:100)



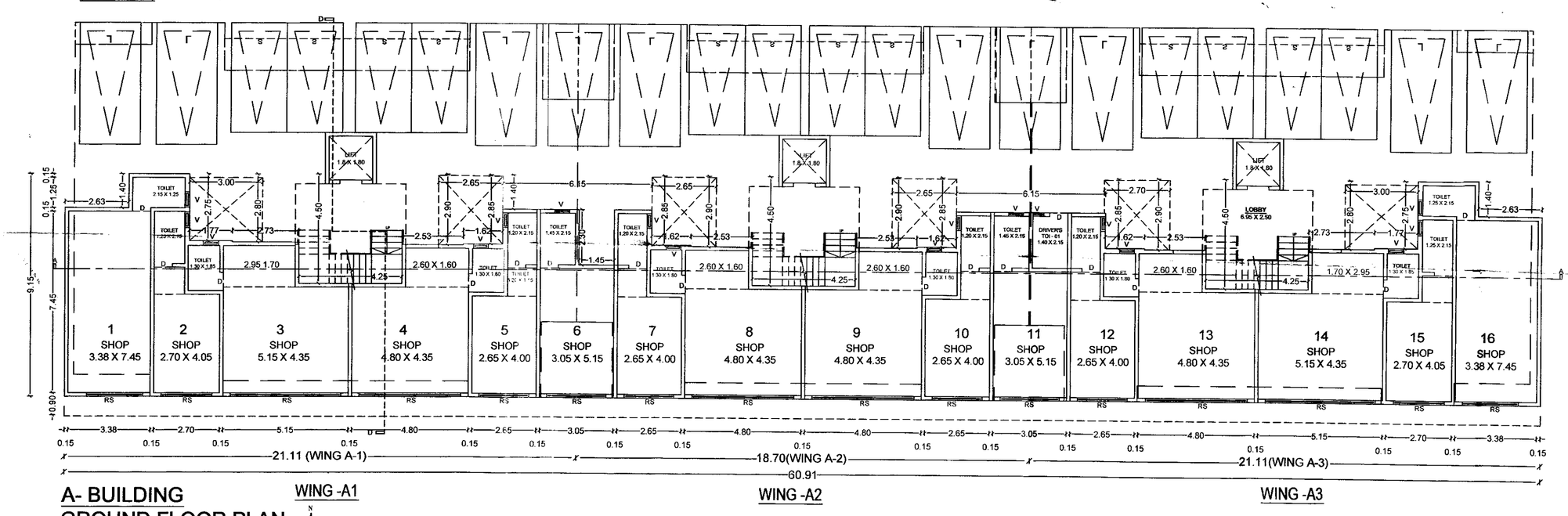
A- BUILDING AREA CALC. FOR (COM)
GROUND FLOOR.
(IN SQM)

	=	60.91	X	1	X	9.15	=	557.33		
DEDUCTIONS										
1	2.63	X	1.40	X	1	X	2	=	7.36	158.1400
2	1.77	X	2.75	X	1	X	2	=	9.74	
3	2.73	X	2.80	X	1	X	2	=	15.29	
4	4.25	X	4.50	X	1	X	3	=	57.38	
5	2.53	X	2.90	X	1	X	4	=	29.35	
6	1.62	X	2.85	X	1	X	4	=	18.47	
7	6.15	X	1.4	X	1	X	2	=	17.22	
8	1.45	X	2.30	X	1	X	1	=	3.33	
TOTAL DEDUCTIONS										158.14
557.33	-	158.14					=			399.19
NET AREA										399.19

A- BUILDING GROUND FLOOR
AREA DIAGRAM
(SCALE 1:200)



A- BUILDING
FIRST FLOOR
(SCALE:- 1:100)



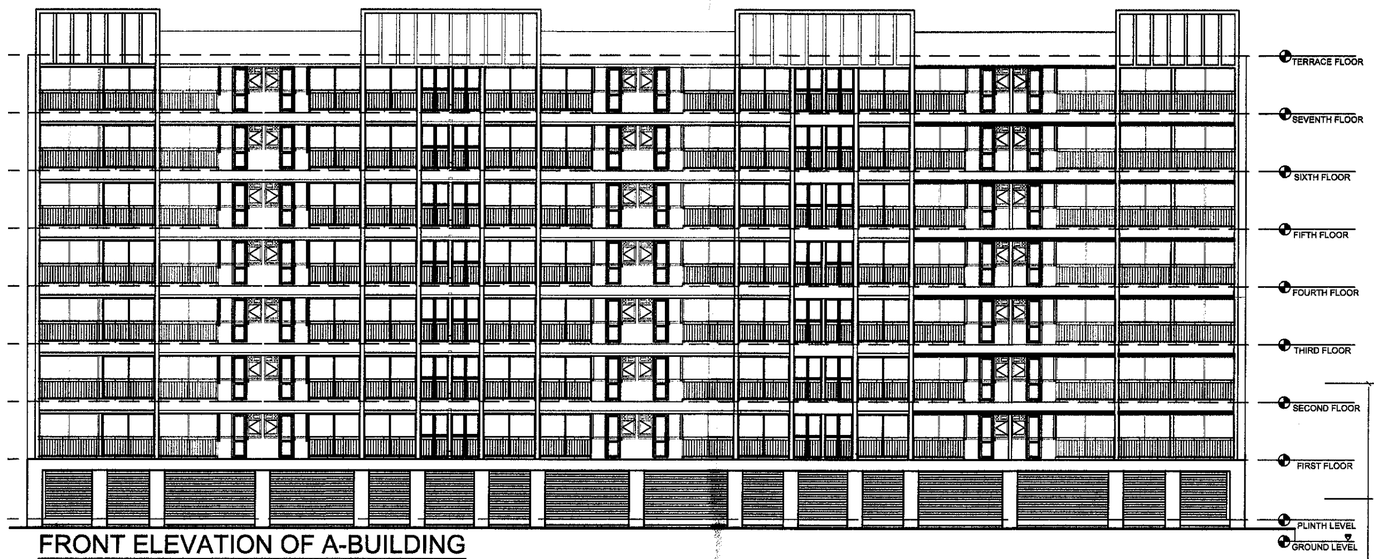
A- BUILDING
GROUND FLOOR PLAN
(SCALE:- 1:100)

REVISED PROPOSED GROUP HOUSING SCHEME 'APNA GHAR ' ON GANGAPUR S. NO.49/1/2 CANAL ROAD, SOMESHWAR- SATPUR LINK ROAD , DISTRICT- NASHIK FOR :-
Shweta Infrastructures And Housing India Pvt. Ltd.

SIGNATURE OF ARCHITECT	SIGNATURE OF STRUCTURAL ENG.	SIGNATURE OF OWNER

ARCHITECT
SUMIT & BANSRI KUMATH

Gauri Bungalow, SSA-4,
Ashwin Nagar, Nashik-422009.
Ph-0253 2394485
Email- sumitkumath@gmail.com
WEB: sumitkumath.com



FRONT ELEVATION OF A-BUILDING

(SCALE:- 1:200)

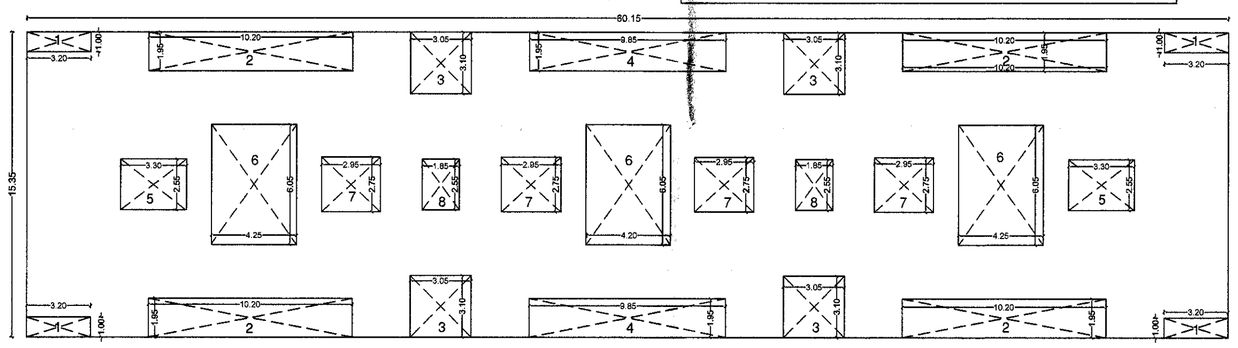
A-BUILDING AREA CALC. FOR (RESIDENTIAL)
TYPICAL 1ST TO 7TH FLOOR
(IN SQM)

		=	60.15	X	1	X	15.35	=	923.30	
DEDUCTIONS										
1	3.20	X	1.00	X	1	X	4	=	12.80	304.45
2	10.20	X	1.95	X	1	X	4	=	79.56	
3	3.05	X	3.10	X	1	X	4	=	37.82	
4	9.85	X	1.95	X	1	X	2	=	38.42	
5	3.3	X	2.55	X	1	X	2	=	16.83	
6	4.25	X	6.05	X	1	X	3	=	77.14	
7	2.95	X	2.75	X	1	X	4	=	32.45	
8	1.85	X	2.55	X	1	X	2	=	9.43	
TOTAL DEDUCTIONS										304.45
923.30		-	304.45					=		618.85
NET AREA										618.85

F.S.I.STATEMENT (A - BUILDING)

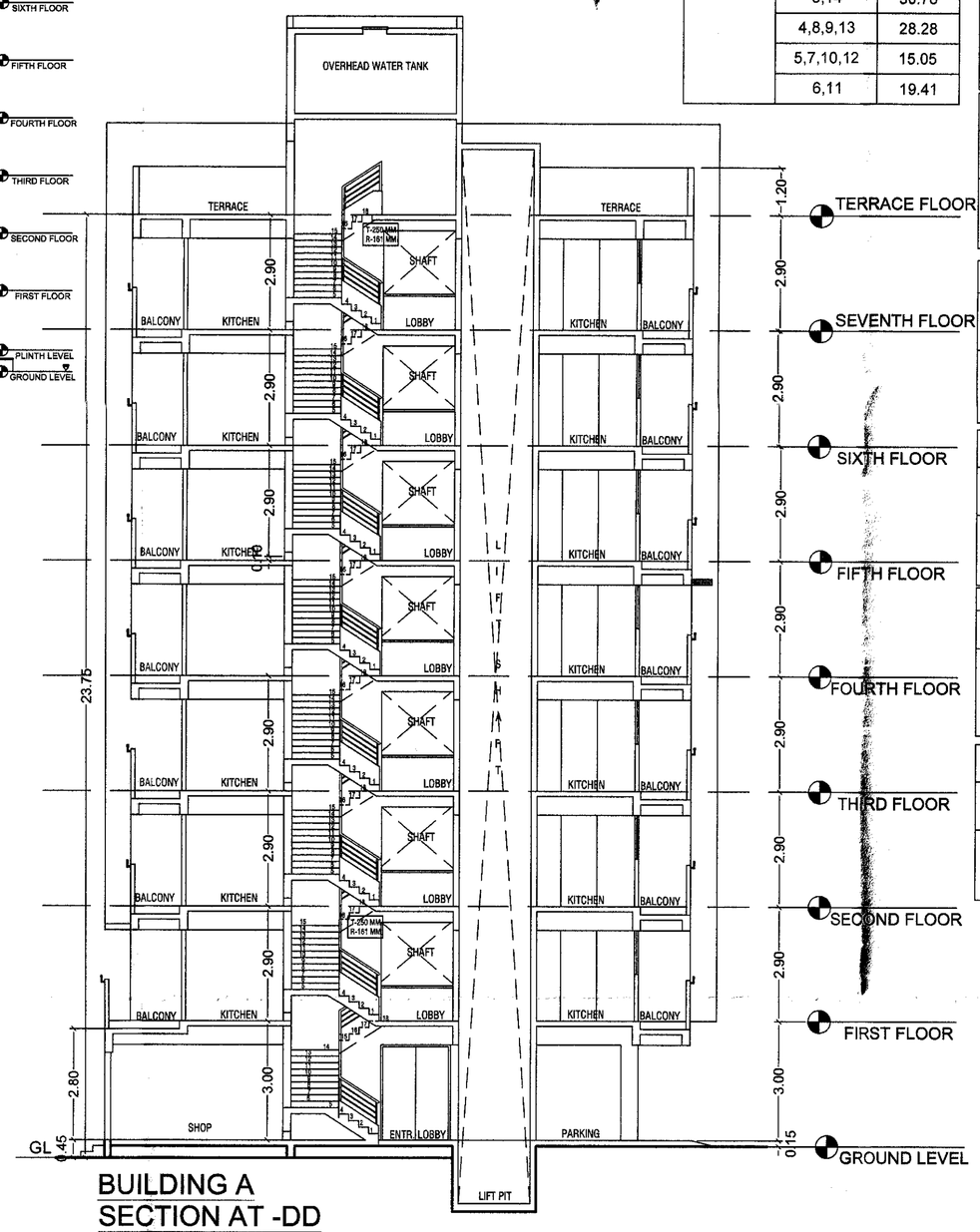
FLOOR	RESIDENTIAL F.S.I	PERMISSIBLE 15% BALCONY	PROPOSED BALCONY	EXC. BALCONY
GROUND FL	399.19		0.00	0.00
1ST FLOOR	618.85	92.83	104.26	11.43
2ND FLOOR	618.85	92.83	104.26	11.43
3RD FLOOR	618.85	92.83	104.26	11.43
4TH FLOOR	618.85	92.83	104.26	11.43
5TH FLOOR	618.85	92.83	104.26	11.43
6TH FLOOR	618.85	92.83	104.26	11.43
7TH FLOOR	618.85	92.83	104.26	11.43
LIFT AREA	9.72	0.00	0.00	0.00
TOTAL AREA	4740.86	649.81	729.82	80.01

BUILT-UP AREA = 4740.86 SQ.M
EXCESS BALCONY AREA = 80.01 SQ.M
TOTAL BUILT-UP AREA = 4,820.87 SQ.M



A- BUILDING TYPICAL 1ST TO 7TH FLOOR AREA DIAGRAM

SCALE 1:200



BUILDING A
SECTION AT -DD

SCALE -1:100

CARPET AREA GROUND FLOOR SHOP (WING -A1,A2 & A3)		
FLOOR	SHOP NO.	CARPET AREA
GROUND FLOOR	1,16	28.33
	2,15	15.50
	3,14	30.78
	4,8,9,13	28.28
	5,7,10,12	15.05
	6,11	19.41

CARPET AREA (WING -A1)

FLOOR NAME	FLAT NO.	CARPET AREA PER FLAT	BALCONY	TOTAL	TOTAL FLAT NOS.	TOTAL
TYPICAL FIRST TO SEVENTH FLOOR	101,201,204,301,304,401,404,501, 504,601,604,701,704	57.22	8.15	65.37	13	849.81
	102,202,203,302,303,402,403,502, 503,602,603,702,703	39.76	6.72	46.48	13	604.24

CARPET AREA (WING -A1)

FLOOR NAME	FLAT NO.	CARPET AREA PER FLAT	BALCONY	INCIDENTAL TERRACE AREA	TOTAL
FIRST FLOOR	103	39.76	6.72	5.92	52.40
	104	57.22	8.15	3.28	68.65

CARPET AREA (WING -A2)

FLOOR NAME	FLAT NO.	CARPET AREA PER FLAT	BALCONY	TOTAL	TOTAL FLAT NOS.	TOTAL
TYPICAL FIRST TO SEVENTH FLOOR	101,102,201,202,203, 204,301,302,303,304,401,402, 403,404,501,502,503,504,601, 602,603,604,701,702,703,704	39.76	6.72	46.48	26	1208.48

CARPET AREA (WING -A2)

FLOOR NAME	FLAT NO.	CARPET AREA PER FLAT	BALCONY	INCIDENTAL TERRACE AREA	TOTAL
FIRST FLOOR	103	39.76	6.72	5.92	52.40
	104	39.76	6.72	5.92	52.40

CARPET AREA (WING -A3)

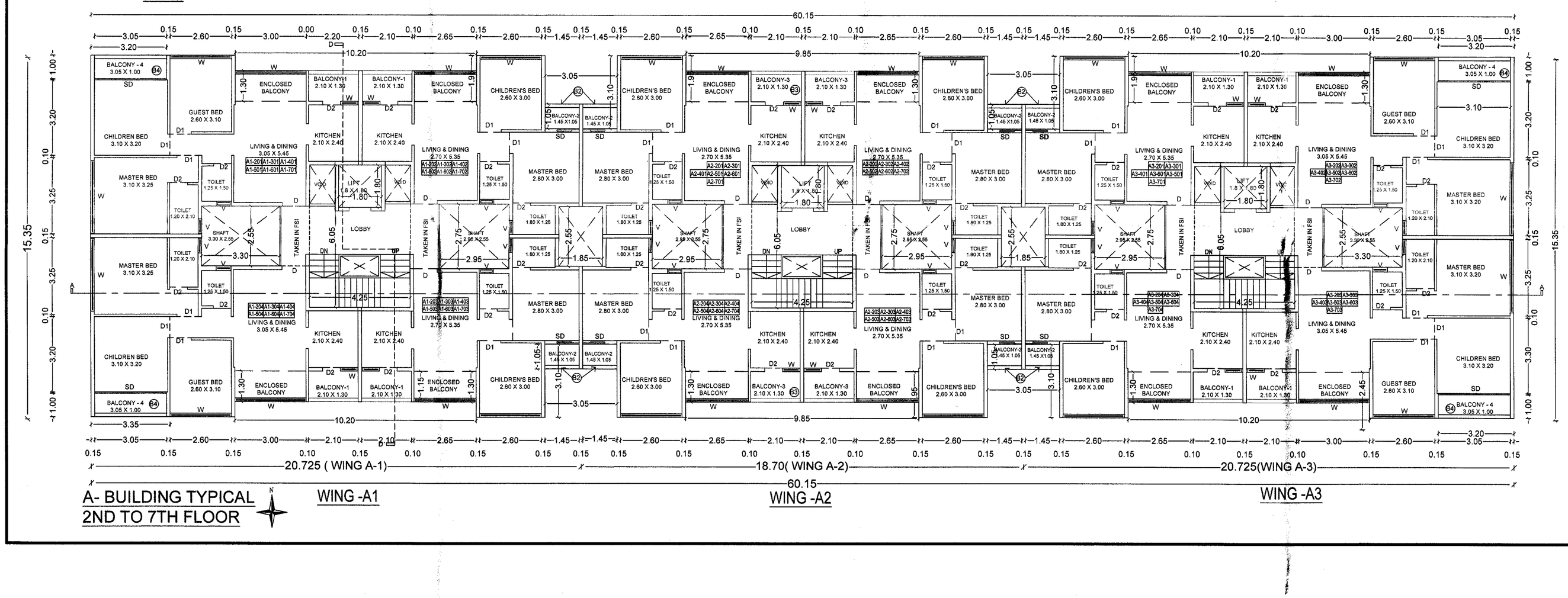
FLOOR NAME	FLAT NO.	CARPET AREA PER FLAT	BALCONY	TOTAL	TOTAL FLAT NOS.	TOTAL
TYPICAL FIRST TO SEVENTH FLOOR	101,201,204,301,304,401,404,501, 504,601,604,701,704	39.76	6.72	46.48	13	604.24
	102,202,203,302,303,402,403,502, 503,602,603,702,703	57.22	8.15	65.37	13	849.81

CARPET AREA (WING -A3)

FLOOR NAME	FLAT NO.	CARPET AREA PER FLAT	BALCONY	INCIDENTAL TERRACE AREA	TOTAL
FIRST FLOOR	103	57.22	8.15	3.28	68.65
	104	39.76	6.72	5.92	52.40

BALCONY AREA CALC. FOR (A-BUILDING)
TYPICAL 1ST TO 7TH FLOOR.
(IN SQM)

B1	10.20	X	1.30	X	1	X	4	=	53.04	104.26
B2	3.05	X	1.05	X	1	X	4	=	12.81	
B3	9.85	X	1.30	X	1	X	2	=	25.61	
B4	3.20	X	1.00	X	1	X	4	=	12.80	
TOTAL										104.2600
TOTAL BALCONY AREA (1ST TO 7TH FLOORS) = 104.26 X 7 =										729.8200



A- BUILDING TYPICAL 2ND TO 7TH FLOOR

WING -A1 WING -A2 WING -A3

BUILDING - A

STAMP OF APPROVAL 3/12

APPROVED
The Plans amended in .....
As per the conditions Mentioned in the accompaining commencement Certificate No. dated
B1|BP|230|2021 22/09/2021
Executive Engineer
TOWN PLANING
Nashik Municipal Corporation
Nashik

REVISED PROPOSED GROUP HOUSING SCHEME 'APNA GHAR ' ON GANGAPUR S. NO.49/1/2 CANAL ROAD, SOMESHWAR- SATPUR LINK ROAD,DISTRICT-NASHIK
FOR :- Shweta Infrastructures And Housing India Pvt. Ltd.

SIGNATURE OF ARCHITECT	SIGNATURE OF STRUCTURAL ENG.	SIGNATURE OF OWNER

ARCHITECT
SUMIT & BANSRI KUMATH

Gauri Bungalow, SSA-4,
Ashwin Nagar, Nashik-422009.
Ph-0253 2394485
Email- sumitkumath@gmail.com
WEB: sumitkumath.com