Approved as per ... dated
No. Colony
Subject sanctioned is
07/10/2021 ... 512/21-22
...
NEER
Town Planning
Municipal Corporation
AURANGABAD.

O.C. Signed By D.D.T.P.

अट व नियम:
1 बांधकाम परवानगीनुसार बांधकाम
केल्यानंतर अंतीमपर्याप्ती (Finish Level)
दाखवावा पूर्व
व्यवस्थापीत
मार्फत उप
कार्यालय
पूर्वीत क
त्या पूर्व वेळ
कार्यवाही करण्यात येईल याची...

(मारुती बाबुराव सोनवणे)
व माती म.न.पा.-छत्रपती
संभाजीनगर छेडू नये

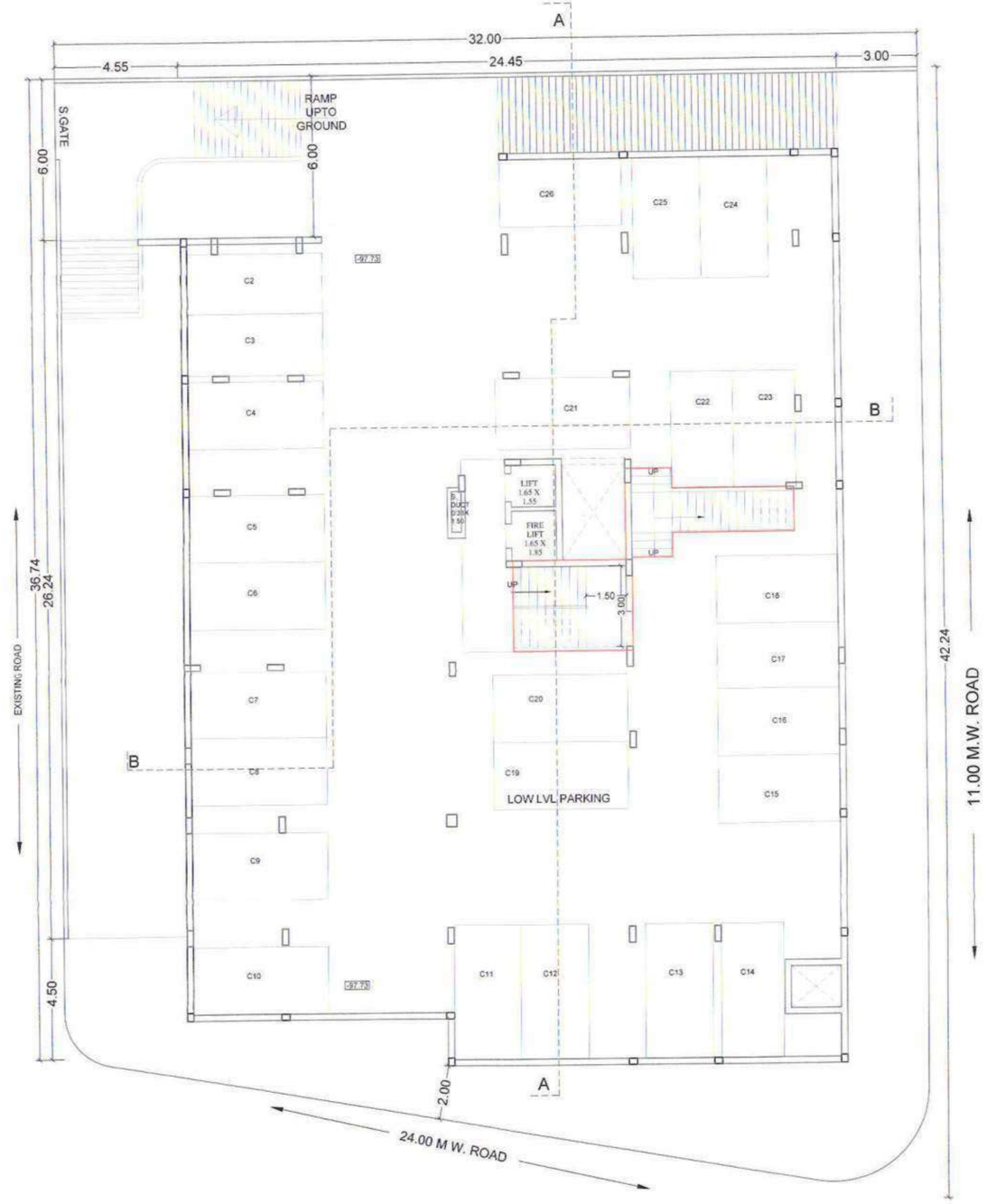
FRONT ELEVATION



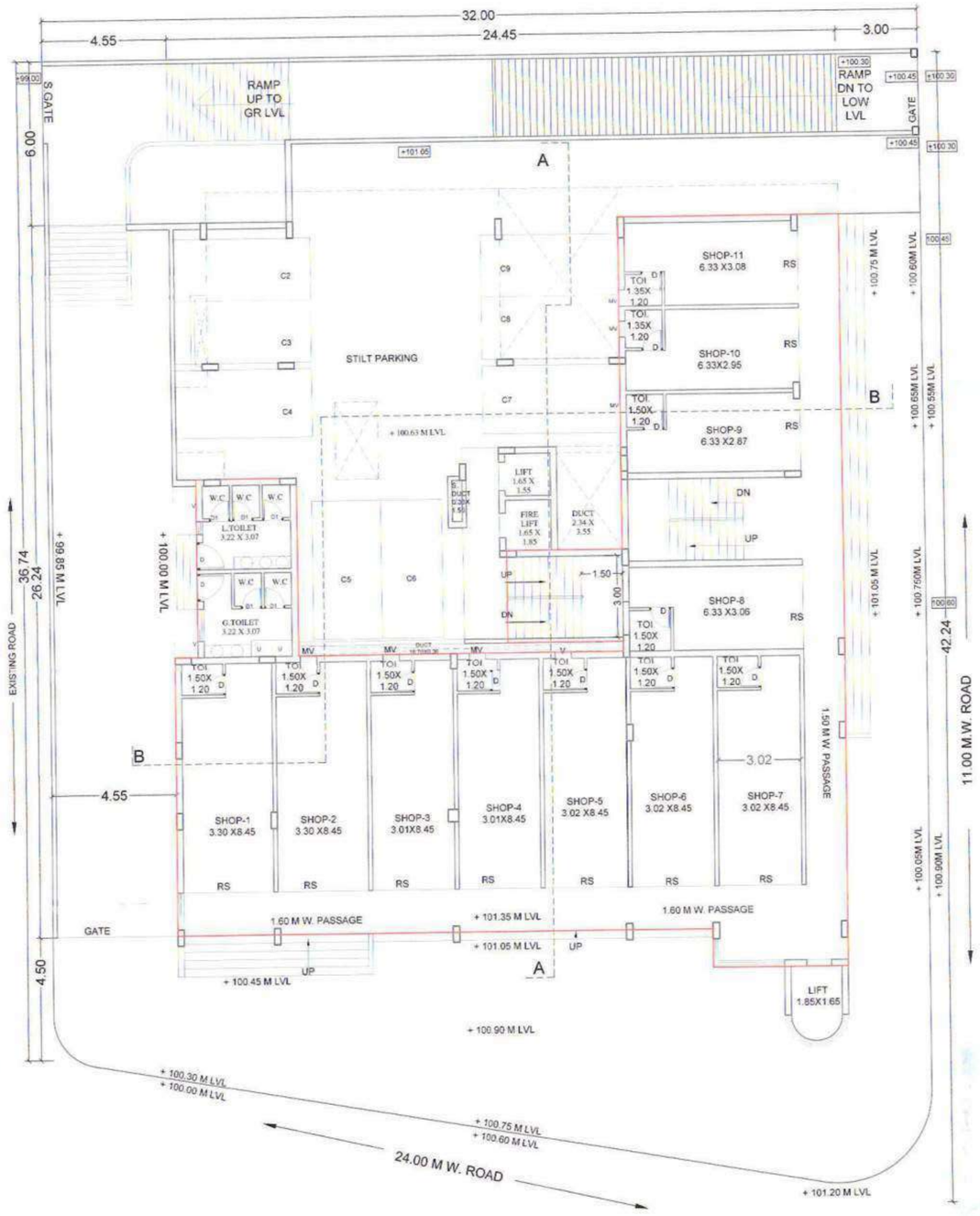
SECTION AT A-A'



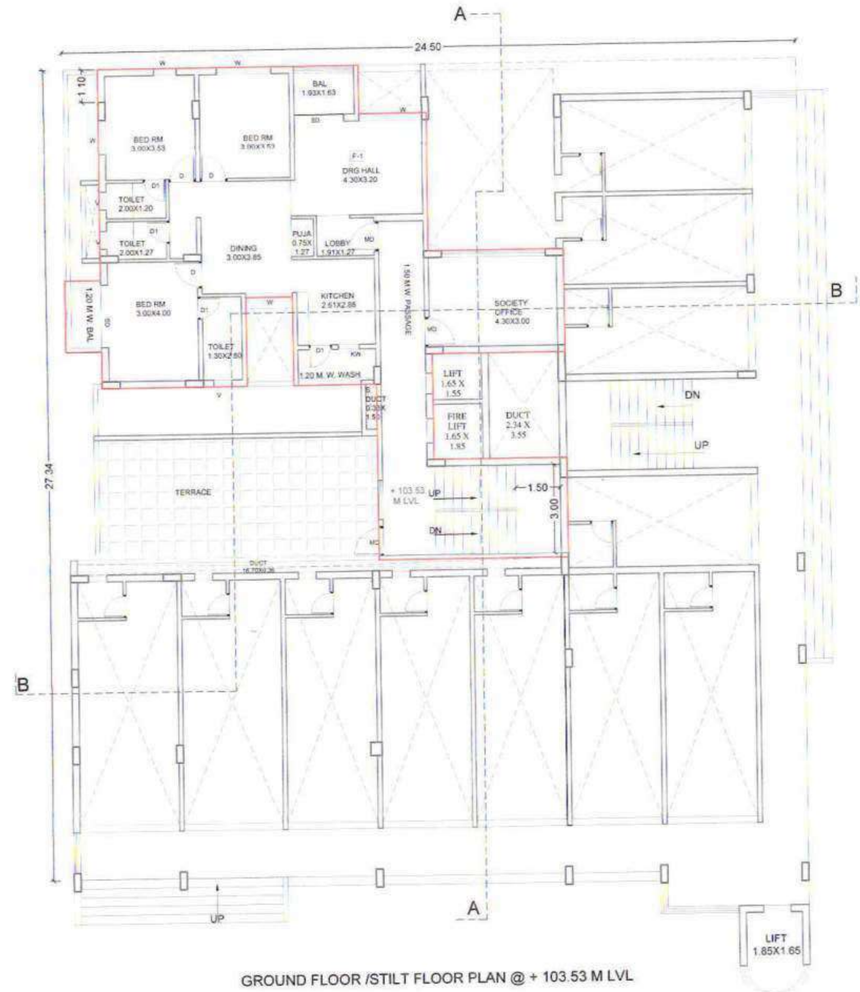
FIRST FLOOR PLAN



BASEMENT FLOOR PLAN



GROUND FLOOR PLAN



GROUND FLOOR /STILT FLOOR PLAN @ + 103.53 M LVL

PROJECT :-

PROPOSED RESIDENTIAL AND COMMERCIAL BUILDING PLAN ON PLOT NO. - 138, SECTOR - N-4/S NO.15, CIDCO, NEW AURANGABAD.
FOR,
DR. HIROO CHIMANDAS GURUSAHANI.

	AREA STATEMENT	
1	AREA OF PLOT (minimum area of a,b,c to be considered)	1257.19 SQM
	a) as per ownership documents(P.R.CARD,7/12 extract)	1257.19 SQM
	b) as per measurement sheet	
	c) as per site	1257.19 SQM
2	DEDUCTIONS FOR	
	(a) proposed d.p./ d.p. road widening area	
	(b) any d.p. reservation area	
	(Total : a + b)	1257.19 SQM
3	BALANCE AREA OF PLOT (1-2)	
4	AMENITY SPACE(IF APPLICABLE)	
	(a) Required	
	(b) Proposed	
5	NET AREA OF PLOT = (3-3B) FOR BASIC FSI =1.00	1257.19 SQM
6	RECREATIONAL OPEN SPACE	
	(a) Required	
	(b) Proposed	
7	INTERNAL ROAD AREA	
8	PLOTABLE AREA (IF APPLICABLE)	
9	BUILT UP AREA WITH REFERENCE TO BASIC F.S.I AS PER FRONT ROAD WIDTH (SR NO. 5 X 1.0)	1382.90 SQM
10	ADDITION OF F.S.I ON PAYMENT OF PREMIUM	
	(a) maximum permissible premium fsi based on road width	628.59 SQM.
	(b) proposed FSI on payment of premium 50%	
11	In Situ FSI/TDR loading	
	(a) In Suto area against D.P. road [2.00or.no.2/a)],if any	
	(b) In Situ area against amenity space if handed over [2.00 or 1.85 x sr.no. 4(b)and or(c)]	
	(c) TDR AREA	
	(total in situ/tdr loading proposed-11(a)+(b)+(c)	
12	Additional FSI area under chapter no. 7	
13	Total entitlement of F.S.I in the proposal	
	a) [9 x 100/(s+1)+(d)] or 12 whichever is applicable.	201.1.49 SQ.M.
	b) ancillary area for commercial 80% ancillary area for residencial 60% with payment of charges	866.20 SQ.M. 557.23 SQ.M.
	c) Total entitlement (a+b)	3434.92 SQ.M.
14	maximum utilization limit fsi permissible as per road width (as per regulation no.6.1 or 6.2 or 6.3or 6.4 or as applicable)1.6 or 1.8	2.75
15	Total built up area in proposal (excluding area at sr.no. 12 b)	
	a) Existing Built up area	
	b) proposed built up area as per p-line	3423.46 SQM
	Total (a +b)	3423.46 SQM
16	F.S.I. consumed (15/5) (should not be more than serial no.14 above)	2.723
17	Area for inclusive housing,if any	
	a)Required (20%of sr.no.5)	
	b)Proposed	

N W E S	Drawn by	Checked by	Registration/License no. of Arch/ Lic.Engr./Supervisor
	MEENA	CHAVAN	CA/91/48967

1. ALL DIMENSIONS ARE IN METER.
2. ALL EXTERNAL WALLS 0.15 MT THICK.
3. ALL INTERNAL WALLS 0.10 MT THICK

LEGEND

PLOT BOUNDARY SHOWN IN	
PROPOSE CONST. SHOWN IN	
WATER LINE SHOWN IN	
DRAINAGE LINE SHOWN IN	

CERTIFICATE OF AREA

Certified that the plot under reference was surveyed by me on 25/04/21 and the dimensions of sides etc of plot stated on plans are as measured on site and the area so worked out tallies with the area stated in document of ownership T.P. scheme record/land records department(city survey record).

SIGNATURE
(Name of Architect / Licensed Engineer / Supervisor)

OWNER'S DECLARATION

I/We undersigned hereby confirm that I/We would abide by plans sanctioned by Aurangabad municipal corporation . I/We would execute the structure as per sanctioned plans.Also I/We execute the work under supervision of proper technical person so as to ensure the quality and safety as the work site.

OWNER (S) NAME AND SIGNATURE :

OWNER'S SIGN

ARCHITECT /LICENSED ENGINEER/ SUPERVISOR NAME & SIGNATURE.

Ar.JADHAV R.S
A.I.I.A, M.C.A
Reg.No.CA/1048967
ARCHITECT
INTERIOR DESIGNER
& VALUER

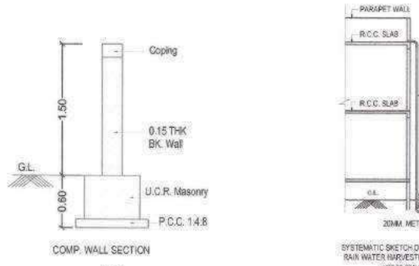
J.B & ASSOCIATE
A-306,CITRUS SPACE OLYMPIA,
SUTGIRNI CHOWK,
Aurangabad.PH. NO. 2983017

SHOP NO.	CARPET AREA
GROUND FLOOR	
S-1,2	27.32 SQ.M
S-3,4	24.91 SQ.M
S-5,6,7	24.97 SQ.M
S-8	19.01 SQ.M
S-9	17.80 SQ.M
S-10	18.30 SQ.M
S-11	19.12 SQ.M
FIRST FLOOR	
S-101,102	27.32 SQ.M
S-103,104,	24.91 SQ.M
S-105,106,107	24.97 SQ.M
S-108	19.01 SQ.M
S-109	17.80 SQ.M
S-110	18.30 SQ.M
S-111	19.12 SQ.M
SECOND FLOOR	
S-201,202	27.32 SQ.M
S-203,204,	24.91 SQ.M
S-206,206,207	24.97 SQ.M
S-208	19.01 SQ.M

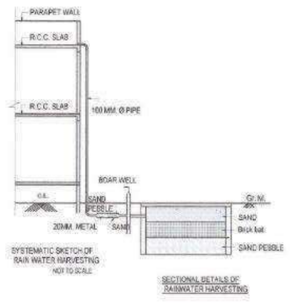
FLAT NO.	CARPET AREA
F-1	87.22 SQ.M
F-2	84.28 SQ.M
F-3	84.28 SQ.M
F-4	92.74 SQ.M
F-5,8,13	84.28 SQ.M
F-6	93.55 SQ.M
F-10,14	91.71 SQ.M
F-7	90.55 SQ.M
F-8	92.03 SQ.M
F-11,15,18	86.73 SQ.M
F-12,16,19	89.64 SQ.M
F-17	76.47 SQ.M

PARKING AREA STATEMENT

	NO. OF FLATS		REQUIRED PARKING	VISITOR PARKING/3%	PROVIDED PARKING	REQUIRED PARKING AREA	PROVIDED PARKING AREA
FOR EVERY TENEMENTS, WITH EACH CARPET AREA EQUAL TO OR ABOVE 40 SQ.M BUT LESS THAN 150 SQ.M	19 NOS	CAR	19 NOS	1 NOS	20 NOS	215.00 SQ.M	951.00 SQ.M.
		SCOOTER	57 NOS	3 NOS.	60 NOS.	129.00 SQ.M.	
FOR EVERY 100 SQ.M. CARPET AREA OR FRACTION THEREOF	705.58	CAR	15 NOS.	----------	15 NOS.	123.00 SQ.M.	
		SCOOTER	43 NOS	----------	44 NOS.	44.00 SQ.M	
					TOTAL	556.00 SQ.M	

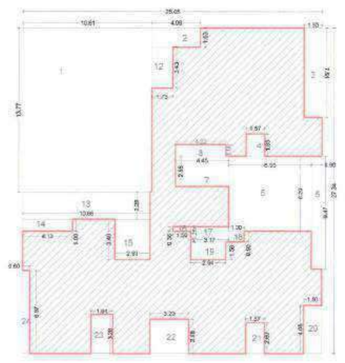


COMP. WALL SECTION
NTS



SYSTEMATIC SKETCH OF RAIN WATER HARVESTING NOT TO SCALE

SECTIONAL DETAILS OF RAINWATER HARVESTING


P - LINE BLOCK AREA CALCULATION OF SIXTH FLOOR BLOCK PLAN

TYPICAL SIXTH FLOOR
BLOCK AREA CALCULATION

OVER ALL DIM. = 25.05 X 27.34 = 684.86 SQ.MT.

DEDUCTION :-
1) 10.81 X 13.77 = 148.85 SQ.MT.
2) 4.06 X 1.63 = 6.61 SQ.MT.
3) 1.50 X 7.51 = 11.26 SQ.MT.
4) 1.57 X 1.85 = 2.90 SQ.MT.
5) 9.47 X0.90 = 8.76 SQ.MT.
6) 6.93 X 6.29 = 43.58 SQ.MT.
7) 4.45 X 2.55 = 11.34 SQ.MT.
8) 4.22 X 1.00 = 4.22 SQ.MT.
12) 1.73 X 3.43 = 5.94 SQ.MT.
13) 10.66 X 2.29 = 24.41 SQ.MT.
14) 4.13 X 1.00 = 4.13 SQ.MT.
15) 2.93X 3.40 = 9.96 SQ.MT.
16) 1.50X 0.36 = 0.54 SQ.MT.
17) 3.17X 1.26 = 3.99 SQ.MT.
18) 1.30X 0.90 = 1.17 SQ.MT.
19) 2.94X1.50 = 4.41 SQ.MT.
20) 1.50X 4.05 = 6.07 SQ.MT.
21) 1.57X2.61 = 4.09 SQ.MT.
22) 3.23X 2.88 = 9.30 SQ.MT.
23) 1.84X3.28 = 6.03 SQ.MT.
24) 0.60X6.97 = 4.18 SQ.MT.
TOTAL = 320.84 SQ.MT.

B/UP AREA = 684.86- 320.84
= 364.02 SQ.M.

AREA STATEMENT

FLOOR	COMMERCIAL AREA A	RESIDENTIAL AREA B	TOTAL
BASEMENT FL	----------	28.24 SQMT.	28.24 SQMT.
GR. FL	410.93 SQMT.	14.27 SQMT.	425.20 SQMT.
MEZZANINE FL	----------	154.32 SQMT.	154.32 SQMT.
1ST FL	386.90 SQMT.	137.23 SQMT.	524.13 SQMT.
2ND FL	284.93 SQMT.	249.42 SQMT.	534.35 SQMT.
3RD FL	----------	469.50 SQMT.	469.40 SQMT.
4TH FL	----------	469.50 SQMT.	469.40 SQMT.
5TH FL	----------	469.50 SQMT.	469.40 SQMT.
6TH FL	----------	339.63 SQMT.	364.02 SQMT.
TOTAL	(A+B)		3423.46 SQMT.

TENEMENT DENSITY	
3 BHK	: 19 NOS
TOTAL FLATS	: 19 NOS
SHOP	: 3 NOS

Approved as recommended
for.....Collector
Subject to the DCPR Rules mentioned
in his office letter
Date:- 07.10.2021
Valid upto 20.08.22
BY:- GENERAL
Town Planning
Municipal Corporation
AURANGABAD.
O.C. Signed By D.D.T.P.

AREA STATEMENT

AREA OF PLOT	= 1257.19 SQ.M.
BASIC F.S.I. 0.10%	= 125.71 SQ.M.
PREMIUM PAID AREA 0.50%	= 628.59 SQ.M.
PERMISSIBLE B/UP AREA	= 2011.49 SQ.M.
COMMERCIAL B/UP AREA	= 1082.76 SQ.M.....A
ANCILLARY AREA FOR COMMERCIAL 80%	= 866.20 SQ.M.....B
RESIDENTIAL B/UP AREA	= 928.73 SQ.M.....C
ANCILLARY AREA FOR RESIDENTIAL 60%	= 557.23 SQ.M.....D
TOTAL PERMISSIBLE B/UP AREA (A+B+C+D)	= 3434.92 SQ.M.
PROPOSED B/UP AREA	= 3423.46 SQ.M.

PROJECT :-

PROPOSED RESIDENTIAL AND COMMERCIAL BUILDING PLAN ON PLOT NO. - 138, SECTOR:- N-4/S.NO.15, CIDCO, NEW AURANGABAD.
FOR
DR. HIROO CHIMANDAS GURUSAHANI.

	AREA STATEMENT	
1	AREA OF PLOT (minimum area of a,b,c to be considered)	1257.19 SQM
	a) as per ownership document(P.R.CARD,etc extract)	1257.19 SQM
	b) as per measurement sheet	----------
	c) as per site	1257.19 SQM
2	DEDUCTIONS FOR	
	a) proposed d.p./ d.p. road widening area	----------
	b) any d.p. reservation area	----------
	(Total- a + b)	1257.19 SQM
3	BALANCE AREA OF PLOT (1-2)	
4	AMENITY SPACE(IF APPLICABLE)	
	(a) Required	----------
	(b) Proposed	----------
5	NET AREA OF PLOT = (3-5B) FOR BASIC FSI =1.00	1257.19 SQM
6	RECREATIONAL OPEN SPACE	----------
	(a) Required	----------
	(b) Proposed	----------
7	INTERNAL ROAD AREA	----------
8	PLOTABLE AREA (IF APPLICABLE)	----------
9	BUILT UP AREA WITH REFERENCE TO BASIC F.S.I AS PER (FRONT ROAD WIDTH (SR.NO. 5 X 1.10)	1392.90 SQM
10	ADDITION OF F.S.I. ON PAYMENT OF PREMIUM	
	(a) maximum permissible premium fsi-based on road width	628.59 SQM.
	(b) proposed FSI on payment of premium 50%	
11	In Situ FSI/TDR loading	
	(a) In Situ area against D.P. road [2.00or/or.0.2(a)] if any	----------
	(b) In Situ area against amenity space if barded over [2.00 or 1.85 s.nr.no. 40/paid/or(c)]	----------
	(c) TDR AREA	----------
	(total in situ/hlt loading proposed (11(a)/(b)/(c))	----------
12	Additional FSI area under chapter no. 7	----------

13	Total entitlement of F.S.I in the proposal	
	a) [9+10(b)+11(d)] or 12 whichever is applicable.	701.49 SQM
	b) ancillary area for commercial 80% / ancillary area for residencial 60% with payment of charges	866.20 SQM / 557.23 SQM
	c) Total entitlement (a+b)	3434.92 SQM
14	max/mum utilization fsi/(t fsi permissible as per road width (as per regulation no.6.1 or 6.2 or 6.3or 6.4 or as applicable)6.1 or 1.8	2.75
15	Total built up area in proposal (excluding area at sr.no. 17 b)	
	a) Existing Built up area	----------
	b) proposed built up area as per p-line	3423.46 SQM
	Total (a +b)	3423.46 SQM
16	F.S.I. consumed (15/5) (should not be more than set/al no.14 above)	2.723
17	Any further relaxation sought,if any a)Required (20%of sr.no.5)	----------
	b)Proposed	----------

Drawn by	Checked by	Registration/License no. of Arch/ Lic.Eng./Supervisor
MEENA	CHAVAN	CA/1984/8967

1. ALL DIMENSIONS ARE IN METER
2. ALL EXTERNAL WALLS 0.15 MT THICK.
3. ALL INTERNAL WALLS 0.10 MT THICK.

LEGEND

PLOT BOUNDARY SHOWN IN	
PROPOSE CONST. SHOWN IN	
EXISTING CONST. TO BE DEMOLISH	
WATER LINE SHOWN IN	
DRAINAGE LINE SHOWN IN	

CERTIFICATE OF AREA :

Certified that the plot under reference was surveyed by me on 24/04/21 and the dimensions of sides etc of plot stated on plans are as measured on site and the area so worked out tallies with the area stated in document of ownership T.P. scheme records/land records /departments by survey records.

SIGNATURE
(Name of Architect / Licensed Engineer / Supervisor)

OWNER'S DECLARATION

I/We undersigned hereby confirm that I/We would abide by plans sanctioned by Aurangabad municipal corporation . I/We would execute the structure as per sanctioned plans.Also I/We execute the work under supervision of proper technical person so as to ensure the quality and safety at the work site.

OWNER (S) NAME AND SIGNATURE :

OWNER'S SIGN

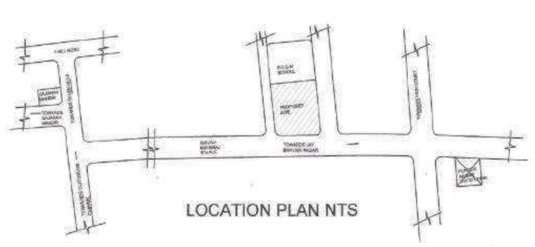
ARCHITECT /LICENSED ENGINEER/ SUPERVISOR NAME & SIGNATURE.

A/.JADHAV R.S
A.I.I.A, M.C.A
Reg.No.CA/1984/8967
ARCHITECT
INTERIOR DESIGNER & VALUER

J.B.R ASSOCIATE
A-306,CITIES SPACE OLYMPIA,
SUTGIRNI CHOWK,
Aurangabad,PH. NO. 298307



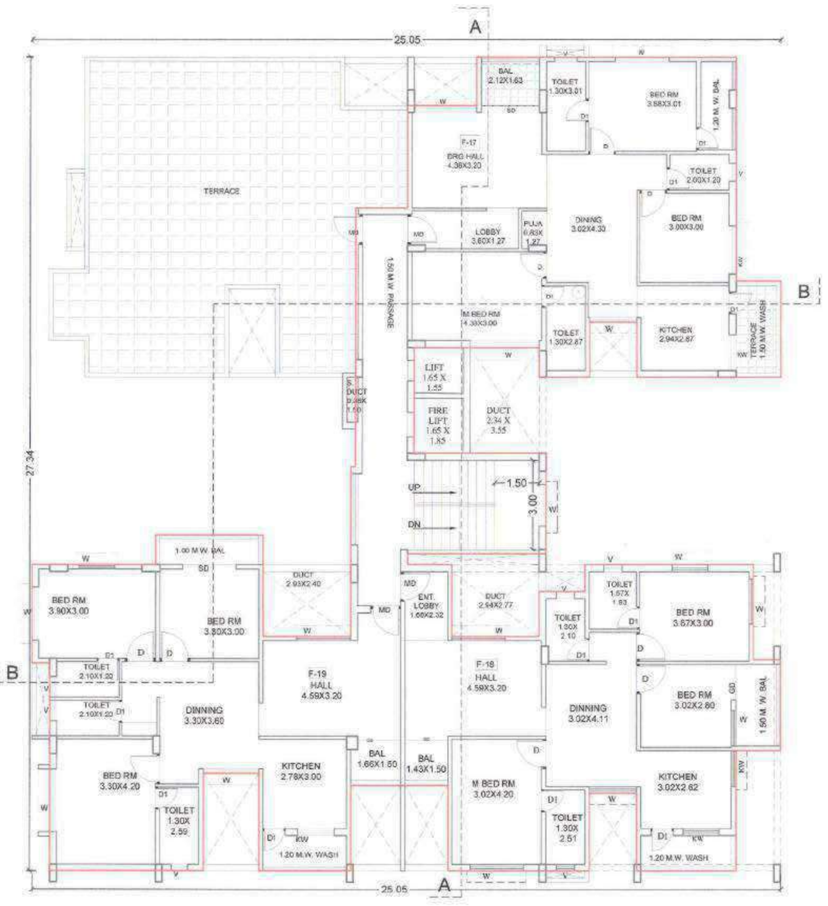
SECTION AT BB



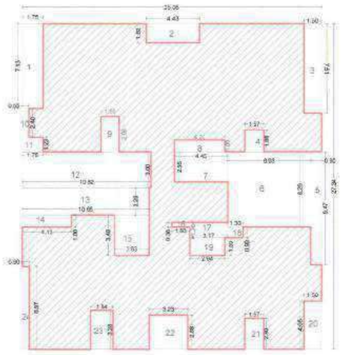
LOCATION PLAN NTS



EXISTING STRUCTURE TO BE DEMOLISH NTS



SIXTH FLOOR PLAN

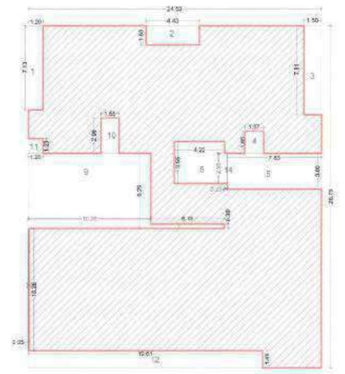

P - LINE BLOCK AREA CALCULATION OF TYPICAL THIRD FOURTH &FIFTH FLOOR BLOCK PLAN

TYPICAL THIRD FOURTH &FIFTH FLOOR
BLOCK AREA CALCULATION

OVER ALL DIM. = 25.05 X 27.34 = 684.86 SQ.MT.

DEDUCTION :-
1) 1.75 X 7.13 = 12.48 SQ.MT.
2) 4.43 X 1.63 = 7.22 SQ.MT.
3) 1.50 X 7.51 = 11.26 SQ.MT.
4) 1.57 X 1.85 = 2.90 SQ.MT.
5) 9.47 X0.90 = 8.76 SQ.MT.
6) 6.93 X 6.29 = 43.58 SQ.MT.
7) 4.45 X 2.55 = 11.34 SQ.MT.
8) 4.22 X 1.00 = 4.22 SQ.MT.
9) 1.55 X 2.98 = 4.61 SQ.MT.
10) 0.50 X 2.40 = 1.20 SQ.MT.
11) 1.75 X 1.23 = 2.15 SQ.MT.
12) 10.82 X 3.00 = 32.46 SQ.MT.
13) 10.66 X 2.29 = 24.41 SQ.MT.
14) 4.13 X 1.00 = 4.13 SQ.MT.
15) 2.93X 3.40 = 9.96 SQ.MT.
16) 1.50X 0.36 = 0.54 SQ.MT.
17) 3.17X 1.26 = 3.99 SQ.MT.
18) 1.30X 0.90 = 1.17 SQ.MT.
19) 2.94X1.50 = 4.41 SQ.MT.
20) 1.50X 4.05 = 6.07 SQ.MT.
21) 1.57X2.61 = 4.09 SQ.MT.
22) 3.23X 2.88 = 9.30 SQ.MT.
23) 1.84X3.28 = 6.03 SQ.MT.
24) 0.60X6.97 = 4.18 SQ.MT.
TOTAL = 220.46 SQ.MT.

B/UP AREA = 684.86- 220.46
= 464.40 X3 = 1393.20 SQ.M.

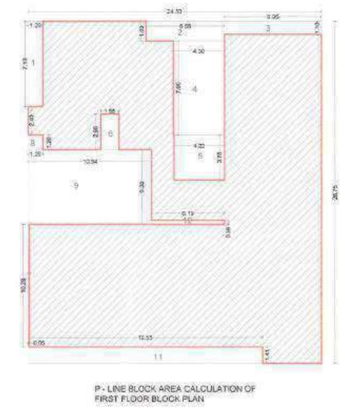

P - LINE BLOCK AREA CALCULATION OF SECOND FLOOR BLOCK PLAN

SECOND FLOOR BLOCK AREA CALCULATION

OVER ALL DIM. = 24.50 X 28.75 = 704.37 SQ.MT.

DEDUCTION :-
1) 1.20 X 7.13 = 8.55 SQ.MT.
2) 4.43 X 1.63 = 7.22 SQ.MT.
3) 1.50 X 7.51 = 11.26 SQ.MT.
4) 1.57 X 1.85 = 2.90 SQ.MT.
5) 7.83 X 3.00 = 23.49 SQ.MT.
6) 4.22 X 3.55 = 14.98 SQ.MT.
7) 6.18 X 0.36 = 2.22 SQ.MT.
8) 0.05 X 10.28 = 0.514 SQ.MT.
9) 10.26 X 6.29 = 64.53 SQ.MT.
10) 1.55 X 2.98 = 4.619 SQ.MT.
11) 1.20 X 1.23 = 2.09 SQ.MT.
12) 19.61 X 1.41 = 27.65 SQ.MT.
TOTAL = 170.02 SQ.MT.

B/UP AREA = 704.37 - 170.02
= 534.35 SQ.M.


P - LINE BLOCK AREA CALCULATION OF FIRST FLOOR BLOCK PLAN

FIRST FLOOR BLOCK AREA CALCULATION

OVER ALL DIM. = 24.50 X 28.75 = 704.37 SQ.MT.

DEDUCTION :-
1) 1.20 X 7.13 = 8.55 SQ.MT.
2) 6.55 X 1.63 = 10.68 SQ.MT.
3) 8.06 X 1.10 = 8.86 SQ.MT.
4) 4.30 X 7.90 = 33.97 SQ.MT.
5) 4.22 X 3.78 = 15.95 SQ.MT.
6) 1.55 X 2.98 = 4.61 SQ.MT.
7) 0.05 X 10.28 = 0.514 SQ.MT.
8) 1.20 X 1.20 = 1.44 SQ.MT.
9) 10.34 X 6.30 = 65.14 SQ.MT.
10) 6.10 X 0.36 = 2.19 SQ.MT.
11) 19.55 X 1.41 = 28.34 SQ.MT.
TOTAL = 180.24 SQ.MT.

B/UP AREA = 704.37 - 180.24
= 524.13 SQ.M.

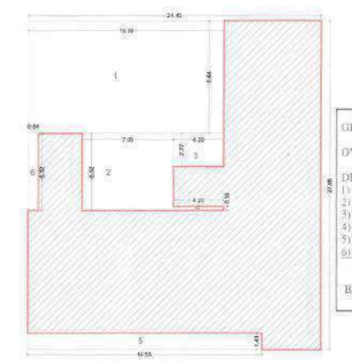

P - LINE BLOCK AREA CALCULATION OF GROUND FLOOR BLOCK PLAN

GR.FL/STILT FLOOR BLOCK AREA CALCULATION

OVER ALL DIM. =16.67 X 16.69 = 278.22 SQ.MT.

DEDUCTION :-
1) 1.20 X 7.13 = 8.55 SQ.MT.
2) 6.78 X 1.63 = 11.05 SQ.MT.
3) 4.53X 4.67 = 21.15 SQ.MT.
4) 4.45 X 3.55 = 15.79 SQ.MT.
5) 10.36 X 5.93 = 61.31 SQ.MT.
6) 1.55 X 2.98 = 4.61 SQ.MT.
7) 1.20 X 1.20 = 1.44 SQ.MT.
TOTAL = 123.90 SQ.MT.

B/UP AREA = 278.22 - 123.90
= 154.32 SQ.M.

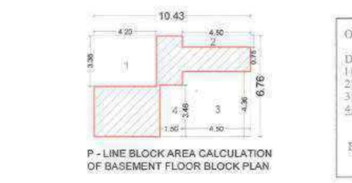

P - LINE BLOCK AREA CALCULATION OF GROUND FLOOR BLOCK PLAN

GROUND FLOOR BLOCK AREA CALCULATION

OVER ALL DIM. =24.45 X 27.65 = 676.04 SQ.MT.

DEDUCTION :-
1) 16.39 X 9.14 = 154.72 SQ.MT.
2) 7.69 X 6.52 = 49.86 SQ.MT.
3) 4.23 X 2.77 = 11.63 SQ.MT.
4) 4.29 X 0.36 = 1.51 SQ.MT.
5) 19.55 X 1.41 = 27.36 SQ.MT.
6) 0.84 X 6.52 = 5.48 SQ.MT.
TOTAL = 250.84 SQ.MT.

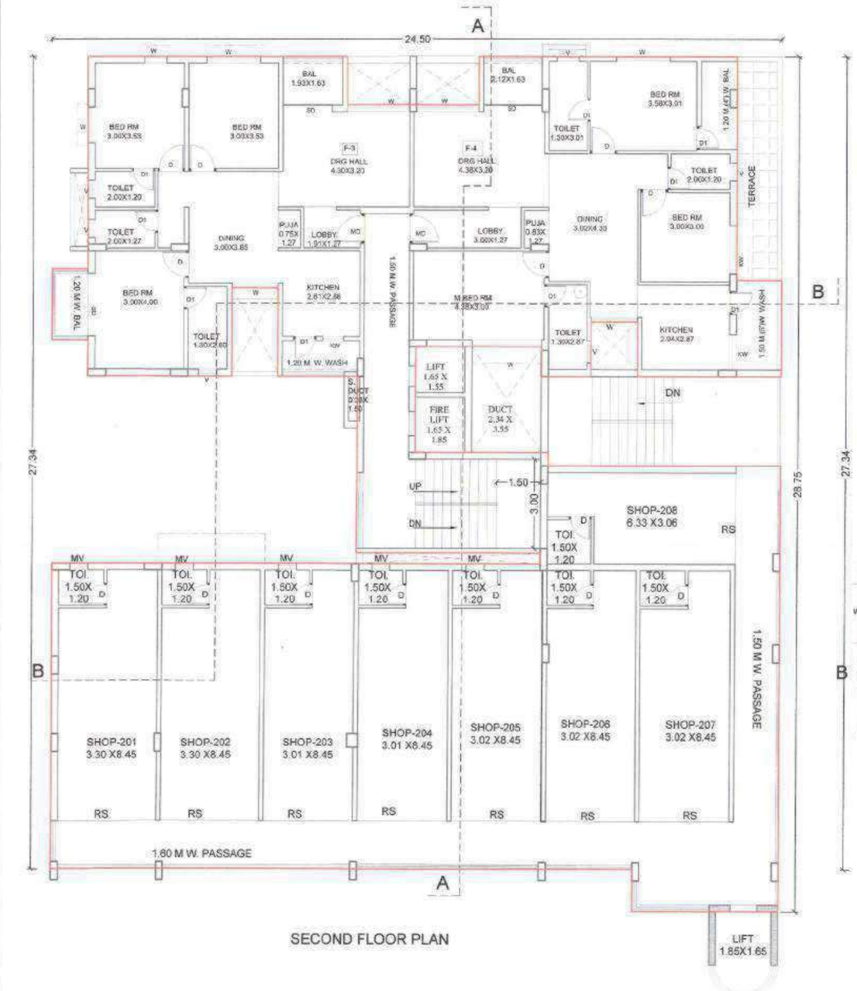
B/UP AREA = 676.04 - 250.84
= 425.20 SQ.M.


P - LINE BLOCK AREA CALCULATION OF BASEMENT FLOOR BLOCK PLAN

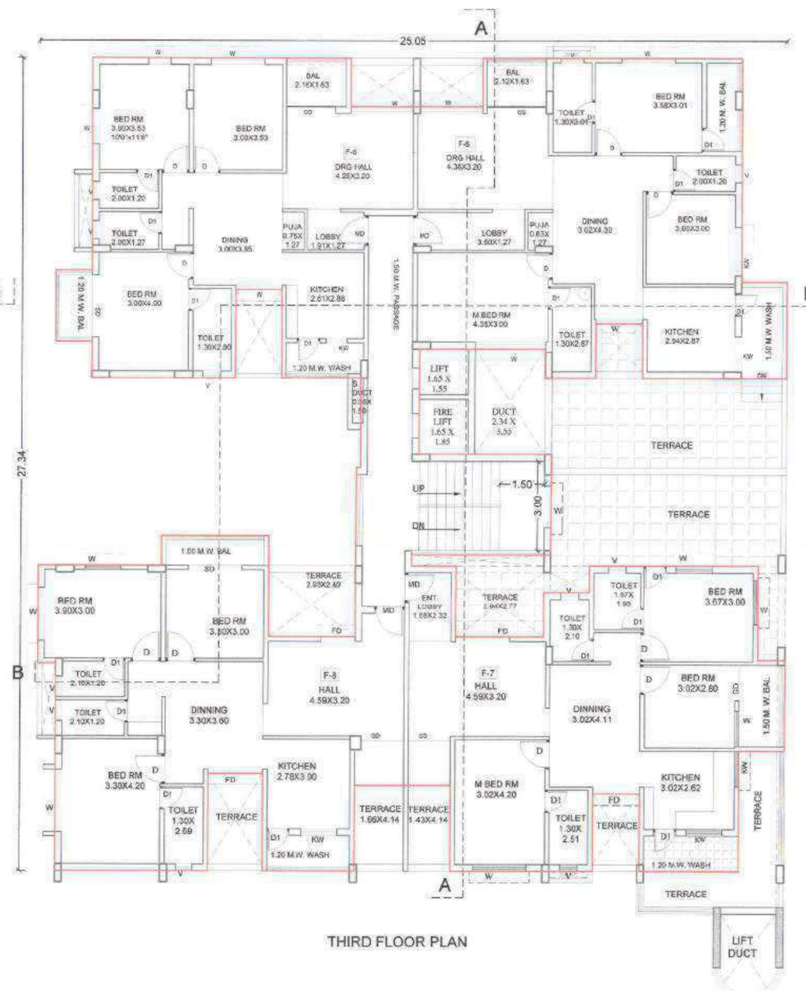
OVER ALL DIM. =10.43 X 6.76 = 70.50 SQ.MT.

DEDUCTION :-
1) 4.20 X 3.38 = 14.19 SQ.MT.
2) 4.50 X 0.75 = 3.375 SQ.MT.
3) 4.50 X 4.36 = 19.67 SQ.MT.
4) 1.50 X 3.46 = 5.08 SQ.MT.
TOTAL = 42.26 SQ.MT.

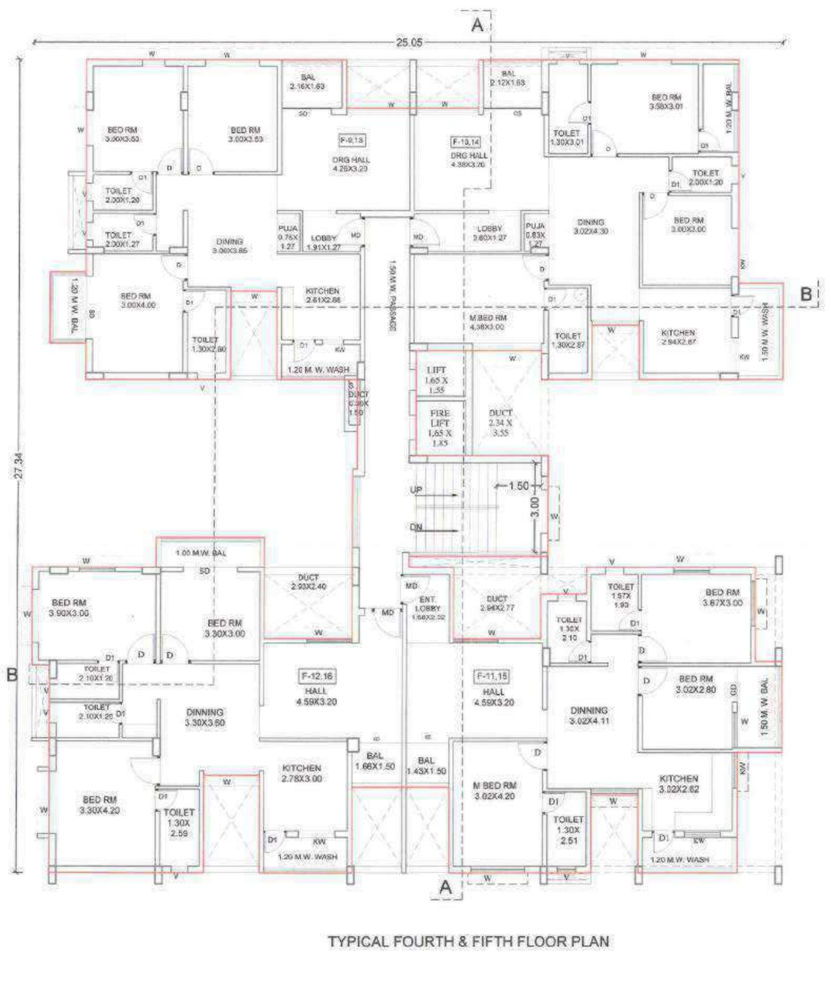
B/UP AREA = 70.50 - 42.26
= 28.24 SQ.M.



SECOND FLOOR PLAN



THIRD FLOOR PLAN



TYPICAL FOURTH & FIFTH FLOOR PLAN

SHOP NO.	CARPET AREA
GROUND FLOOR	
S-1,2	27.32 SQ.M
S-3,4	24.91 SQ.M
S-5,6,7	24.97 SQ.M
S-8	19.01 SQ.M
S-9	17.80 SQ.M
S-10	18.30 SQ.M
S-11	19.12 SQ.M
FIRST FLOOR	
S-101,102	27.32 SQ.M
S-103,104,	24.91 SQ.M
S-105,106,107	24.97 SQ.M
S-108	19.01 SQ.M
S-109	17.80 SQ.M
S-110	18.30 SQ.M
S-111	19.12 SQ.M
SECOND FLOOR	
S-201,202	27.32 SQ.M
S-203,204,	24.91 SQ.M
S-205,206,207	24.97 SQ.M
S-208	19.01 SQ.M

FLAT NO.	CARPET AREA
F-1	87.22 SQ.M
F-2	84.28 SQ.M
F-3	84.28 SQ.M
F-4	92.74 SQ.M
F-5,9,13	84.28 SQ.M
F-6	93.55 SQ.M
F-10,14	91.71 SQ.M
F-7	90.56 SQ.M
F-8	92.03 SQ.M
F-11,15,18	86.73 SQ.M
F-12,16,19	89.64 SQ.M
F-17	76.47 SQ.M

PARKING AREA STATEMENT

	NO. OF PLOTS		REQUIRED PARKING	VISITOR PARKING 5%	PROVIDED PARKING	REQUIRED PARKING AREA	PROVIDED PARKING AREA
FOR FLYERS TENEMENTS WITH EACH HAVING CARPET AREA EQUAL TO OR ABOVE 40 SQ.M BUT LESS THAN 150 SQ.M.	19 NOS	CAR	19 NOS	1 NOS.	20 NOS.	215.00 SQ.M	981.00 SQ.M
		SCOOTER	57 NOS.	3 NOS.	60 NOS.	120.00 SQ.M.	
FOR FLYERS 150 SQ.M. CARPET AREA OR FRACTION THEREOF.	705.58	CAR	15 NOS.	-------	15 NOS.	375.00 SQ.M	
		SCOOTER	43 NOS.	-------	48 NOS.	84.00 SQ.M	
					210 NOS.	596.00 SQ.M	

Coping
1.50
0.15 THK BK. Wall
G.L.
0.60
U.C.R. Masonry
P.C.C. 1:4:8
COMP. WALL SECTION
NTS

PARAPET WALL
R.C.C. SLAB
R.C.C. SLAB
100 MM. Ø PIPE
BOAR WELL
G.L.
20MM. METAL
SAND
Gr. M
SAND
Brick bat
SAND PEBBLE
SYSTEMATIC SKETCH OF RAIN WATER HARVESTING NOT TO SCALE
SECTIONAL DETAILS OF RAINWATER HARVESTING

P - LINE BLOCK AREA CALCULATION OF SIXTH FLOOR BLOCK PLAN

TYPICAL SIXTH FLOOR
BLOCK AREA CALCULATION

OVER ALL DIM. = 25.05 X 27.34 = 684.86 SQ.MT.

DEDUCTION :-
1) 10.81 X 13.77 = 148.85 SQ.MT.
2) 4.06 X 1.63 = 6.61 SQ.MT.
3) 1.50 X 7.51 = 11.26 SQ.MT.
4) 1.57 X 1.85 = 2.90 SQ.MT.
5) 9.47 X0.90 = 8.76 SQ.MT.
6) 6.93 X 6.29 = 43.58 SQ.MT.
7) 4.65 X 2.55 = 11.34 SQ.MT.
8) 4.22 X 1.00 = 4.22 SQ.MT.
9) 1.73 X 3.43 = 5.84 SQ.MT.
10) 10.66 X 2.29 = 24.41 SQ.MT.
11) 4.13 X 1.00 = 4.13 SQ.MT.
12) 2.93X 3.40 = 9.96 SQ.MT.
13) 1.50X 0.36 = 0.54 SQ.MT.
14) 3.17X 1.26 = 3.99 SQ.MT.
15) 1.30X 0.90 = 1.17 SQ.MT.
16) 2.94X1.50 = 4.41 SQ.MT.
17) 1.50X 4.05 = 6.07 SQ.MT.
18) 1.57X2.61 = 4.09 SQ.MT.
19) 3.23X 2.88 = 9.30 SQ.MT.
20) 1.84X3.28 = 6.03 SQ.MT.
21) 0.66X6.97 = 4.18 SQ.MT.
TOTAL = 320.84 SQ.MT.

B/UP AREA = 684.86- 320.84
= 364.02 SQ.M.

AREA STATEMENT

FLOOR	COMMERCIAL AREA A	RESIDENTIAL AREA B	TOTAL
BASEMENT FL	----------	28.24 SQMT.	28.24 SQMT.
GR. FL	410.93 SQMT.	14.27 SQMT.	425.20 SQMT.
MEZZANINE FL	----------	154.32 SQMT.	154.32 SQMT.
1ST FL	386.90 SQMT.	137.23 SQMT.	524.13 SQMT.
2ND FL	284.93 SQMT.	249.42 SQMT.	534.35 SQMT.
3RD FL	----------	469.50 SQMT.	464.40 SQMT.
4TH FL	----------	469.50 SQMT.	464.40 SQMT.
5TH FL	----------	469.50 SQMT.	464.40 SQMT.
6TH FL	----------	339.83 SQMT.	364.62 SQMT.
TOTAL	(A+B)		3423.46 SQMT.

P - LINE BLOCK AREA CALCULATION OF TYPICAL THIRD, FOURTH &FIFTH FLOOR BLOCK PLAN

TYPICAL THIRD FOURTH &FIFTH FLOOR
BLOCK AREA CALCULATION

OVER ALL DIM. = 25.05 X 27.34 = 684.86 SQ.MT.

DEDUCTION :-
1) 1.75 X 7.13 = 12.48 SQ.MT.
2) 4.43 X 1.63 = 7.22 SQ.MT.
3) 1.50 X 7.51 = 11.26 SQ.MT.
4) 1.57 X 1.85 = 2.90 SQ.MT.
5) 9.47 X0.99 = 8.76 SQ.MT.
6) 6.93 X 6.29 = 43.58 SQ.MT.
7) 4.45 X 2.55 = 11.34 SQ.MT.
8) 4.22 X 1.00 = 4.22 SQ.MT.
9) 1.55 X 2.95 = 4.61 SQMT.
10) 0.50 X 2.40 = 1.20 SQ.MT.
11) 1.75 X 1.23 = 2.15 SQ.MT.
12) 10.82 X 3.00 = 32.46 SQ.MT.
13) 10.66 X 2.29 = 24.41 SQ.MT.
14) 4.13 X 1.00 = 4.13 SQ.MT.
15) 2.93X 3.40 = 9.96 SQ.MT.
16) 1.50X 0.36 = 0.54 SQ.MT.
17) 3.17X 1.26 = 3.99 SQ.MT.
18) 1.30X 0.90 = 1.17 SQ.MT.
19) 2.94X1.50 = 4.41 SQMT.
20) 1.50X 4.05 = 6.07 SQMT.
21) 1.57X2.61 = 4.09 SQMT.
22) 3.23X 2.88 = 9.30 SQ.MT.
23) 1.84X3.28 = 6.03 SQMT.
24) 0.66X6.97 = 4.18 SQMT.
TOTAL = 220.46 SQ.MT.

B/UP AREA = 684.86- 220.46
= 464.40 X3 = 1393.20 SQ.M.

P - LINE BLOCK AREA CALCULATION OF SECOND FLOOR BLOCK PLAN

SECOND FLOOR BLOCK AREA CALCULATION

OVER ALL DIM. = 24.50 X 28.75 = 704.37 SQ.MT.

DEDUCTION :-
1) 1.20 X 7.13 = 8.55 SQ.MT.
2) 4.43 X 1.63 = 7.22 SQ.MT.
3) 1.50 X 7.51 = 11.26 SQ.MT.
4) 1.57 X 1.85 = 2.90 SQ.MT.
5) 7.83 X 3.00 = 23.49 SQ.MT.
6) 4.22 X 3.55 = 14.98 SQ.MT.
7) 6.18 X 0.36 = 2.22 SQ.MT.
8) 0.05 X 10.28 = 0.514 SQ.MT.
9) 10.26 X 6.29 = 64.53 SQ.MT.
10) 1.55 X 2.98 = 4.619 SQ.MT.
11) 1.20 X 1.23 = 2.09 SQ.MT.
12) 19.61 X 1.41 = 27.65 SQ.MT.
TOTAL = 170.02 SQ.MT.

B/UP AREA = 704.37 - 170.02
= 534.35 SQ.M.

P - LINE BLOCK AREA CALCULATION OF FIRST FLOOR BLOCK PLAN

FIRST FLOOR BLOCK AREA CALCULATION

OVER ALL DIM. = 24.50 X 28.75 = 704.37 SQ.MT.

DEDUCTION :-
1) 1.20 X 7.13 = 8.55 SQ.MT.
2) 6.55 X 1.63 = 10.68 SQ.MT.
3) 8.06 X 1.10 = 8.86 SQ.MT.
4) 4.30 X 7.90 = 33.97 SQ.MT.
5) 4.22 X 3.78 = 15.95 SQ.MT.
6) 1.55 X 2.98 = 4.61 SQ.MT.
7) 0.05 X 10.28 = 0.514 SQ.MT.
8) 1.20 X 1.20 = 1.44 SQ.MT.
9) 10.34 X 6.30 = 65.14 SQMT.
10) 6.10 X 0.36 = 2.19 SQ.MT.
11) 19.55 X 1.41 = 28.34 SQ.MT.
TOTAL = 180.24 SQ.MT.

B/UP AREA = 704.37 - 180.24
= 524.13 SQ.M.

P - LINE BLOCK AREA CALCULATION OF GROUND FL/ MEZZANIE FLOOR BLOCK PLAN

GR.FL/STILT FLOOR BLOCK AREA CALCULATION

OVER ALL DIM. =16.67 X 16.69 = 278.22 SQ.MT.

DEDUCTION :-
1) 1.20 X 7.13 = 8.55 SQ.MT.
2) 6.78 X 1.63 = 11.05 SQ.MT.
3) 4.53X 4.67 = 21.15 SQ.MT.
4) 4.45 X 3.55 = 15.79 SQ.MT.
5) 10.34 X 5.93 = 61.31 SQ.MT.
6) 1.55 X 2.98 = 4.61 SQ.MT.
7) 1.20 X 1.20 = 1.44 SQ.MT.
TOTAL = 123.90 SQ.MT.

B/UP AREA = 278.22 - 123.90
= 154.32 SQ.M.

P - LINE BLOCK AREA CALCULATION OF GROUND FLOOR BLOCK PLAN

GROUND FLOOR BLOCK AREA CALCULATION

OVER ALL DIM. =24.45 X 27.65 = 676.04 SQ.MT.

DEDUCTION :-
1) 16.39 X 9.44 = 154.72 SQ.MT.
2) 7.66 X 6.52 = 49.94 SQ.MT.
3) 4.20 X 2.77 = 11.63 SQ.MT.
4) 4.20 X 0.36 = 1.51 SQ.MT.
5) 19.55 X 1.41 = 27.56 SQ.MT.
6) 0.84 X 6.52 = 5.48 SQ.MT.
TOTAL = 250.84 SQ.MT.

B/UP AREA = 676.04 - 250.84
= 425.20 SQ.M.

P - LINE BLOCK AREA CALCULATION OF BASEMENT FLOOR BLOCK PLAN

OVER ALL DIM. =10.43 X 6.76 =70.59 SQ.MT.

DEDUCTION :-
1) 4.20 X 3.38 = 14.19 SQ.MT.
2) 4.50 X 0.75 = 3.375 SQ.MT.
3) 4.50 X 4.36 = 19.62 SQ.MT.
4) 1.50 X 3.66 = 5.08 SQ.MT.
TOTAL = 42.20 SQ.MT.

B/UP AREA = 70.50 - 42.26
= 28.24 SQ.M.

CHANGED SECTION LINE
TERRACE
+123.835 M LVL TERRACE
1.00
TOILET SUNK
DINNING
+120.935 M LVL BED RM
+118.035 M LVL BED RM
+115.135 M LVL BED RM
+112.235 M LVL BED RM
+109.335 M LVL BED RM
KITCHEN
PASS
TOILET
2.90
WASH AREA
SHOP
3.05
4.64
3.19
DUCT
+106.430 M LVL TERRACE
+103.530 M LVL SOCIETY OFFICE
SHOP +106.145 M LVL
STILT PARKING
+100.63 M LVL
+101.52 M LVL
+101.35 M LVL
+100.75 M LVL
+100.68 M LVL
+100.55 M LVL ROAD LVL
+99.85 M LVL ROAD LVL
BASEMENT PARKING
3.77
-97.73 M LVL
23.83

SECTION AT BB

LOCATION PLAN NTS

11.00 M W. ROAD
24.00 M W. ROAD
EXISTING STRUCTURE TO BE DEMOLISH NTS

SIXTH FLOOR PLAN

SECOND FLOOR PLAN

THIRD FLOOR PLAN

TYPICAL FOURTH & FIFTH FLOOR PLAN

AREA STATEMENT

AREA OF PLOT	= 1257.19 SQ.M.
BASIC F.S.I. 0.10%	= 125.71 SQ.M.
PREMIUM PAID AREA 0.50%	= 628.59 SQ.M.
PERMISSIBLE B/UP AREA	= 2011.49 SQ.M.
COMMERCIAL B/UP AREA	= 1082.76 SQ.M.....A
ANCILLARY AREA FOR COMMERCIAL 80%	= 866.20 SQ.M.....B
RESIDENTIAL B/UP AREA	= 928.73 SQ.M.....C
ANCILLARY AREA FOR RESIDENTIAL 60%	= 557.23 SQ.M.....D
TOTAL PERMISSIBLE B/UP AREA (A+B+C+D)	= 3434.92 SQ.M.
PROPOSED B/UP AREA	= 3423.46 SQ.M.

PROJECT :-

PROPOSED RESIDENTIAL AND COMMERCIAL BUILDING PLAN ON PLOT NO. -138, SECTOR - N-4/S.NO.15, CIDCO, NEW AURANGABAD.
FOR,
DR. HIROO CHIMANDAS GURUSAHANI.

	AREA STATEMENT	
1	AREA OF PLOT (minimum area of a,b,c to be considered)	1257.19 SQM
	a) as per ownership document(P.R.CARD,7/12 extract)	1257.19 SQM
	b) as per measurement sheet	
	c) as per site	1257.19 SQM
2	DEDUCTIONS FOR	
	a) proposed d.p./d.p. road widening area	----------
	b) any d.p. reservation area	----------
	(Total a + b)	1257.19 SQM
3	BALANCE AREA OF PLOT (1-2)	
4	AMENITY SPACE(IF APPLICABLE)	
	(a) Required	----------
	(b) Proposed	----------
5	NET AREA OF PLOT = (3-5B) FOR BASIC FSI =1.00	1257.19 SQM
6	RECREATIONAL OPEN SPACE	
	(a) Required	----------
	(b) Proposed	----------
7	INTERNAL ROAD AREA	----------
8	PLOTABLE AREA (IF APPLICABLE)	----------
9	BUILT UP AREA WITH REFERENCE TO BASIC F.S.I AS PER FRONT ROAD WIDTH (SR.NO. 5 X 1.00)	1382.60 SQM
10	ADDITION OF F.S.I. ON PAYMENT OF PREMIUM	
	(a) maximum permissible premium fsi based on road width	628.59 SQM
	(b) proposed FSI on payment of premium 50%	
11	In Situ FSI/TDR loading	
	(a) In Situ area against D.P. road [2.00or,sr.no.3/a)],if any	----------
	(b) In Situ area against amenity space if handed over [2.00 or 1.85 x sr.no. 4(b)and or(c)]	----------
	(c) TDR AREA	----------
	(total) in situ&tdr loading proposed (11(a)+(b)+(c)	----------
12	Additional FSI area under chapter no. 7	----------

13	Total entitlement of F.S.I in the proposal	
	a) [9+10(b)+11(d)] or 12 whichever is applicable.	2011.49 SQM
	b) ancillary area for commercial 80% ancillary area for residencial 60% with payment of charges	866.20 SQM 557.23 SQM
	c) Total entitlement (a+b)	3434.92 SQM
14	maximum utilization limit 6a) permissible us per road width (as per regulation no.6.1 or 6.2 or 6.3or 6.4 or as applicable)x1.6 or 1.8	2.75
15	Total built up area in proposal (excluding area at sr.no. 17 b)	
	a) Existing Built up area	----------
	b) proposed built up area as per p-line	3423.46 SQM
	Total (a +b)	3423.46 SQM
16	F.S.I. consumed (15(5)) (should not be more than serial no.14 above)	2.723
17	Area for exclusive use/sharing,if any	
	a)Required (20%of sr.no.5)	----------
	b)Proposed	----------

N, W, E, S

Drawn by	Checked by	Registration/License no. of Arch/ Lic.Eng./Supervisor
MEENA	CHAVAN	CA/10/48967

1. ALL DIMENSIONS ARE IN METER
2. ALL EXTERNAL WALLS 0.15 MT THICK.
3. ALL INTERNAL WALLS 0.10 MT THICK.

LEGEND

PLOT BOUNDARY SHOWN IN	
PROPOSE CONST. SHOWN IN	
EXISTING CONST. TO BE DEMOLISH	
WATER LINE SHOWN IN	
DRAINAGE LINE SHOWN IN	

CERTIFICATE OF AREA

Certified that the plot under reference was surveyed by me on 24/04/21 and the dimensions of sides etc of plot stated on plans are as measured on site and the area so worked out tallies with the area stated in document of ownership T.P. scheme recordsland records department(city survey records)

SIGNATURE
(Name of Architect / Licensed Engineer / Supervisor)

OWNER'S DECLARATION

I/We undersigned hereby confirm that I/We would abide by plans sanctioned by Aurangabad municipal corporation . I/We would execute the structure as per sanctioned plans Also I/We execute the work under supervision of proper technical person so as to ensure the quality and safety at the work site.

OWNER (S) NAME AND SIGNATURE

OWNER'S SIGN

ARCHITECT /LICENSED ENGINEER/ SUPERVISOR NAME & SIGNATURE

Ar.JADHAV R.S
A.I.I.A, M.C.A.
Reg.No.CA/10/48967
ARCHITECT
INTERIOR DESIGNER & VALUER

J.B & ASSOCIATE
A-306,CITI IS,SPACE OLYMPIA, SUTGIRNI CHOWK,
Aurangabad.PH. NO. 2983017

Approved as intended
By.....Colony
Town Planning
Municipal Corporation
AURANGABAD.
O.C. Signed By D.D.T.P.