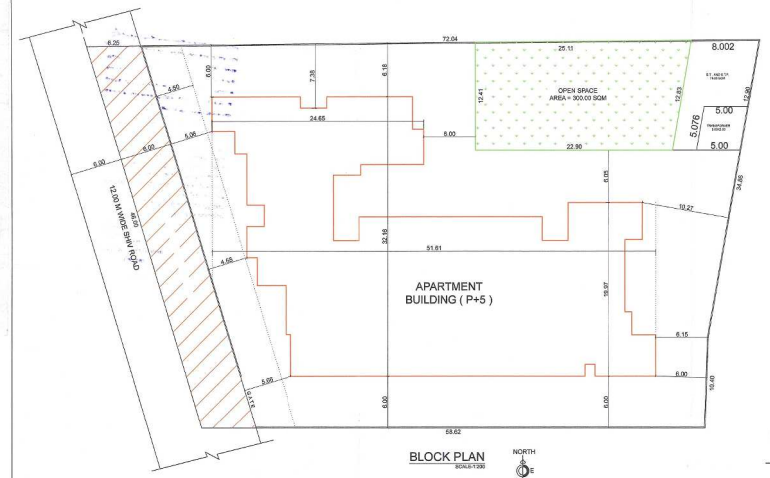
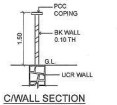
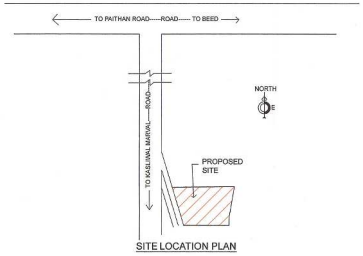


BLOCK PLAN
SCALE-1:200

NORTH

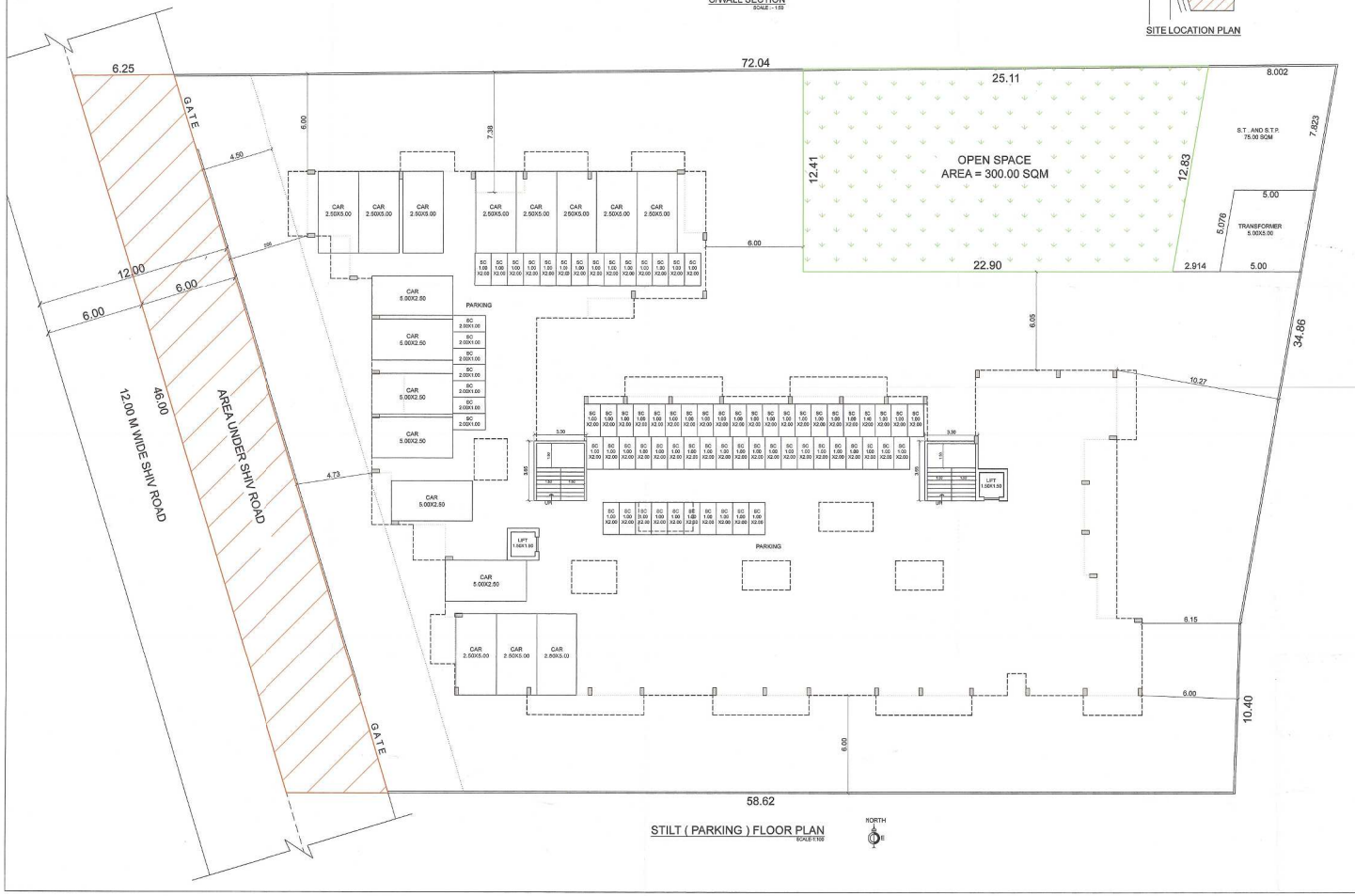


C/WALL SECTION
SCALE - 1:50



SITE LOCATION PLAN

PARKING STATEMENT AS PER TABLE NO. 8B												
TABLE NO. 8B	NOS OF TENEMENTS	REQUIRED		IN ADDITION 5% VISITOR PARKING		TOTAL		MULTIPLYING FACTOR = 0.70		PROPOSED PARKING		
		A	B	C	D	E	F	G	H	O	P	
				(10% OF A & B)	(5% OF B)	(A+C)	(B+D)	(E x 0.70)	(F x 0.70)			
BUILT FOR EVERY TENEMENT HAVING CARPET AREA EQUAL TO OR ABOVE 80 SQ.M. BUT LESS THAN 150 SQ.M. (1 CAR/ 2 DUC	20 NOS	NO. OF CAR	NO. OF DUC.	NO. OF CAR	NO. OF DUC.	NO. OF CAR	NO. OF DUC.	NO. OF CAR	NO. OF DUC.	NO. OF CAR	NO. OF DUC.	
		10	30	01	02	11	32	08	22	08	22	
BUILT FOR EVERY TWO TENEMENTS WITH EACH TENEMENT HAVING CARPET AREA EQUAL TO OR ABOVE 40 SQ.M. BUT LESS THAN 80 SQ.M. (1 CAR/ 1 DUC 80 SQ	30 NOS	15	75	01	04	16	79	11	55	11	55	
TOTAL	50 NOS	25	105	02	06	27	111	19	77	19	77	



STILT (PARKING) FLOOR PLAN
SCALE-1:100

NORTH

Approved as amended in colour, Subject to the conditions mentioned in this office's Building Permit No. Date 2021

Town Planner
Town Planning Department
Municipal Corporation
Aurangabad
C. C. Shinde (M.U.T.P.)

SEAL AND STAMP OF APPROVAL 1/2

AREA STATEMENT		SQM
1.	AREA OF LAND (minimum area of a.b.c to be considered)	3000.00 SQM
	(a) AS PER OWNERSHIP DOCUMENTS(7/12,CTS extract)	3000.00 SQM
	(b) AS PER MEASUREMENT SHEET	3000.00 SQM
	(c) AS PER SITE	3000.00 SQM
2.	DEDUCTIONS FOR	-
	(a) PROPOSED SHIV ROAD WIDENING	0.00 SQM
	(b) ANY D.P. RESERVATION AREA	0.00 SQM
	(c) NATURAL WATER COURSE AREA	0.00 SQM
	TOTAL DEDUCTIONS (a+b+c)	0.00 SQM
3.	BALANCE AREA OF PLOT (1-2)	3000.00 SQM
4.	AMENITY SPACE (IF APPLICABLE)	0.00 SQM
	(a) REQUIRED	0.00 SQM
	(b) ADJUSTMENT OF 5(b), IF ANY	0.00 SQM
	(c) BALANCE PROPOSED	0.00 SQM
5.	NET AREA OF PLOT [3 - 4(C)]	3000.00 SQM
6.	RECREATIONAL OPEN SPACE (IF APPLICABLE)	
	(a) REQUIRED	300.00 SQM
	(b) PROPOSED	300.00 SQM
7.	INTERNAL ROAD AREA	-
8.	PLOTABLE AREA(IF APPLICABLE)	-
9.	SUILT UP AREA WITH REFERENCE TO BASIC F.S.I. AS PER FRONT ROAD WIDTH (SR. NO. 6.6 BASIC FSI)	3300.00 SQM
10.	ADDITION OF F.S.I. ON PAYMENT OF PREMIUM	
	(a) MAXIMUM PERMISSIBLE PREMIUM F.S.I. - BASED ON ADD WDPHOTO ZONE	0.50 = 1500.00 SQM
	(b) PROPOSED F.S.I. ON PAYMENT OF PREMIUM	110.00 SQM
11.	IN-SITU F.S.I./ TDR LOADING	
	(a) IN-SITU AREA AGAINST D.P. ROAD [2.00 X SR.NO.2 (a)] If any	-
	(b) IN-SITU AREA AGAINST AMENITY SPACE IF HANDED OVER [2.00 (a) X 5.85 X as no.4(b) and / or (c)]	-
	(c) TDR AREA	-
	(d) TOTAL IN-SITU /TDR LOADING PROPOSED [(a)+(b)+(c)]	-
12.	ADDITIONAL F.S.I. AREA UNDER CHAPTER NO.7	-
13.	TOTAL ENTITLEMENT OF F.S.I. IN PROPOSAL	
	(a) [9+10(b)+11(d)] OR 12 WHICHEVER IS APPLICABLE	3410.00 SQM
	(b) ANCILLARY AREA P.S.I. UPTO 60% OR 80% WITH PAYMENT OF CHARGES	3046.00 SQM
	(c) TOTAL ENTITLEMENT (a+b)	6456.00 SQM
14.	MAXIMUM UTILIZATION LIMIT OF AREA F.S.I. (BUILDING POTENTIAL) PERMISSIBLE AS PER ROAD WIDTH(AS PER REGULATION NO.6.1 OR 6.2 OR 6.3 OR 6.4 AS APPLICATION) X1.8 OR 1.8	3300.00 X 1.80 = 5940.00
15.	TOTAL BUILT UP AREA IN PROPOSAL (EXCLUDING AREA AT SR.NO.17b)	5450.15 SQM
	a. EXISTING BUILT UP AREA	0.00 SQM
	b. PROPOSED BUILT UP AREA (AS PER 'P-LINE')	5450.15 SQM
	c. TOTAL (a+b+c=e)	5450.15 SQM
16.	F.S.I. CONSUMED (15/13) (SHOULD NOT MORE THAN SERIAL NO.14 ABOVE)	5450.267 / 3300.00 = 1.81
17.	AREA FOR INCLUSIVE HOUSING ,IF ANY	N.A.
	a. REQUIRED (20 % OF SR NO. 9)	N.A.
	b. PROPOSED	N.A.

ARCHITECT SIGN

OWNER'S DECLARATION

I/WE UNDERSIGNED HEREBY CONFORM THAT I/WE I/WOULD ABIDE BY PLANS SANCTIONED BY AURANGABAD MUNICIPAL CORPORATION.I/WE I/WOULD EXECUTE THE STRUCTURE AS PER SANCTIONED PLANS. ALSO I/WE WOULD EXECUTE THE WORK UNDER SUPERVISION OF PROPER TECHNICAL PERSON SO AS TO ENSURE THE QUALITY AND SAFETY AT THE WORK SITE.

owner (s) name and signature

AREA STATEMENTS

PROPOSED B/UP AREA (AS PER 'P-LINE')

STILT (PARKING) FLOOR	=	24.10 SQM
STILT FIRST FLOOR	=	1085.21 SQM
STILT SECOND FLOOR	=	1085.21 SQM
STILT THIRD FLOOR	=	1085.21 SQM
STILT FOURTH FLOOR	=	1085.21 SQM
STILT FIFTH FLOOR	=	1085.21 SQM
TOTAL B/UP AREA	=	**5450.15 SQM**

SCHEDULE OF OPENINGS

S.NO.	SYMBOL	SIZE
1	D	1.00X2.10
2	D1	0.90X2.10
3	D2	0.75X2.10
4	SD	1.80X2.10
5	W	1.80X1.20
6	W1	1.50X1.20
7	V	0.60X0.75
8	V1	2.00X0.75

NOTES

1. ALL OUTER WALLS ARE 0.15 M THAND INTERNAL WALLS ARE 0.10 M TH.

LEGEND

PLOT BOUNDRY SHOWN IN
PROPOSED CONSTRUCTION SHOWN IN
DRAIN LINE SHOWN IN
WATER LINE SHOWN IN
AREA AFFECTED IN D.P. ROAD SHOWN IN

PROPOSED PLAN FOR GROUP HOUSING ON GUT NO.04 (P), AT. MUSTAFABAD, TQ. & DIST. AURANGABAD. FOR, SHREEANAND ASOCIATES LLP THROUGH ITS PARTNERS 1) SHRI. RAJENDRA FAKIRA PATIL 2) SHRI. ANIL POPATLAL MUNOT & OTHERS

"CERTIFICATE OF AREA
CERTIFIED THAT THE PLOT UNDER REFERENCE WAS SURVEYED BY ME ON 06.04.21 AND THE DIMENSION OF SIDES ETC OF PLOT STATED ON PLAN ARE AS MEASURED ON SITE AND THE AREA SO WORKED OUT TALLIES WITH AREA STATED IN DOCUMENT OF OWNERSHIP / T.P. SCHEME RECORD /LAND RECORDS DEPARTMENT / CITY RECORDS.

OWNERS SIGN | ARCHITECT SIGN

01)

02)

ARCHITECTS:

CONSULTING ARCHITECT:

MIRKUTE
ARCHITECTS & INTERIOR DESIGNERS
CHAMUNDA COMPLEX, SAI NAGAR
GARKHEDA, AURANGABAD. 431005.
E-MAIL : sandeepmirkute@gmail.com
MOBILE : 9422210375

	DATE	SCALE	DRN BY	CHD BY	PRINT
	20.01.2021	1:50, 1:100, 1:200	JAGDISH	S.MIRKUTE	29.01.2021