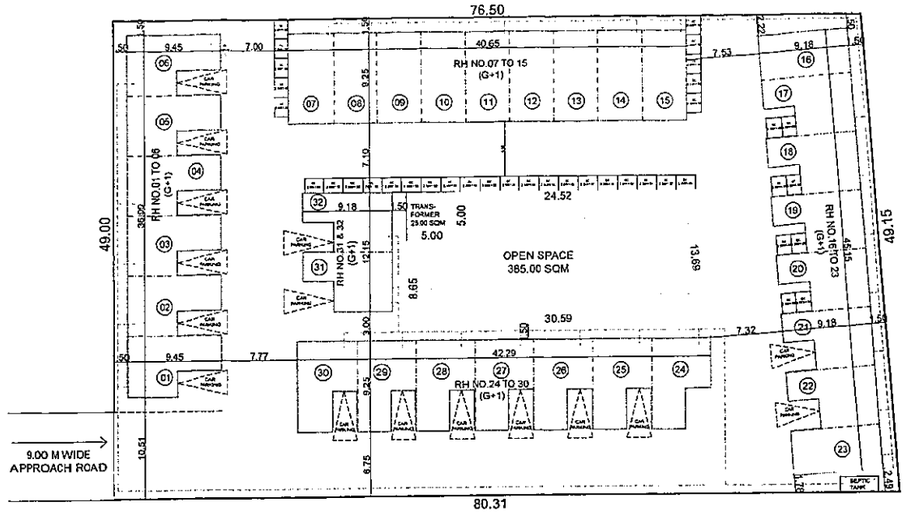
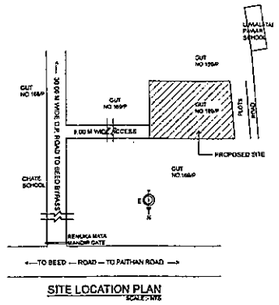
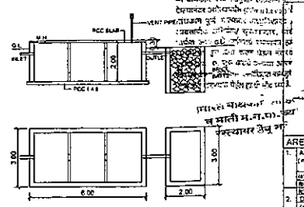


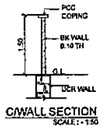
BLOCK PLAN



SITE LOCATION PLAN



PLAN & SECTION FOR SEPTIC
TANK & SOAK PIT

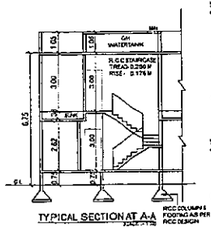


C/WALL SECTION

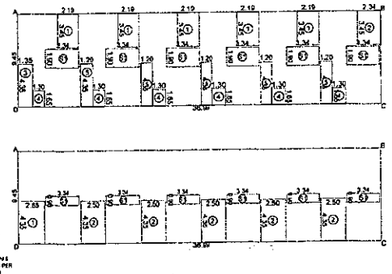
PARKING STATEMENTS FOR RH NO.01 TO 32							
TABLE NO.25	TENEMENTS	REQUIRED			PROPOSED		
		NO. OF CAR	NO. OF SC	NO. OF CYCLE	NO. OF CAR	NO. OF SC.	NO. OF CYCLE
BSP, STEPWISE EACH DWELLING UNIT HAVING BUILT UP AREA UPTO 50 SQ.M (INCLUDING ALL BUILT UP AREA)	26 NOS	09	35	35	09	35	35
BSP, TENEMENTS EACH DWELLING UNIT HAVING BUILT UP AREA MORE THAN 50 SQ.M	06 NOS	06	06	06	06	06	06
TOTAL	32 NOS	15	41	41	15	41	41

BALCONY AREA STATEMENT FOR RH NO.07 TO 15				
FLOOR	BUP AREA	MAXIMUM 15% OF BUP AREA	PROPOSED	EXCESS
FIRST FLOOR	335.10	50.26	38.52	NIL

RH NO.01 TO 07 & 08 TO 15		
RH BUP & CARPET AREA AS PER RERA		
RH NO.	BUP AREA	CARPET AREA
01	81.40 SQM	61.99 SQM
02 TO 05	80.90 SQM	61.59 SQM
06	81.40 SQM	61.99 SQM
07	75.81 SQM	77.86 SQM
08 TO 14	74.43 SQM	77.56 SQM
15	75.81 SQM	77.86 SQM

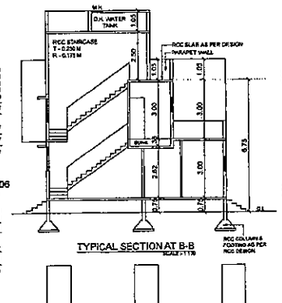


TYPICAL SECTION AT A-A

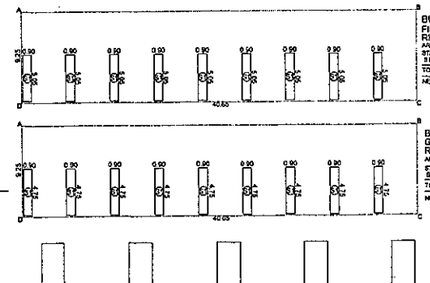


BUILT-UP AREA STATEMENT :
FIRST FLOOR FOR RH NO.01 TO 06
AREA OF BLOCK (ABCD) = 38.99 X 9.45 = 349.56 SQ.M
STANDARD DEDUCTIONS :
1. 2.19 X 3.45 X 6 = 37.78 SQ.M
2. 2.34 X 3.45 = 8.07 SQ.M
3. 1.30 X 4.35 = 5.07 SQ.M
4. 1.30 X 1.85 X 6 = 12.87 SQ.M
5. 1.20 X 4.35 X 5 = 26.10 SQ.M
TOTAL = 90.10 SQ.M
STAIRCASE DEDUCTIONS :
S1. 3.34 X 1.80 X 2 = 38.07 SQ.M
TOTAL DEDUCTIONS = 128.17 SQ.M
NET AREA = 349.56 - 128.17 = 220.79 SQ.M

BUILT-UP AREA STATEMENT :
GROUND FLOOR FOR RH NO.01 TO 06
AREA OF BLOCK (ABCD) = 38.99 X 9.45 = 349.56 SQ.M
STANDARD DEDUCTIONS :
1. 2.65 X 4.35 = 11.53 SQ.M
2. 2.50 X 4.35 X 6 = 34.38 SQ.M
TOTAL = 65.91 SQ.M
STAIRCASE DEDUCTIONS :
S1. 3.34 X 0.90 X 6 = 18.04 SQ.M
TOTAL DEDUCTIONS = 83.95 SQ.M
NET AREA = 349.56 - 83.95 = 265.61 SQ.M

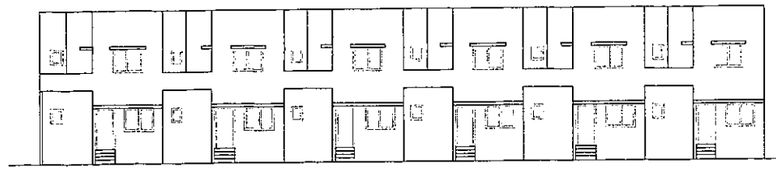


TYPICAL SECTION AT B-B

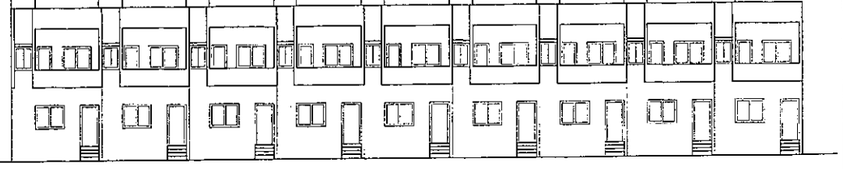


BUILT-UP AREA STATEMENT :
FIRST FLOOR FOR
RH NO.07 TO 15
AREA OF BLOCK (ABCD) = 40.65 X 9.25 = 376.01 SQ.M
STANDARD DEDUCTIONS :
S1. 0.90 X 3.05 X 9 = 42.91 SQ.M
TOTAL DEDUCTIONS = 42.91 SQ.M
NET AREA = 376.01 - 42.91 = 333.10 SQ.M

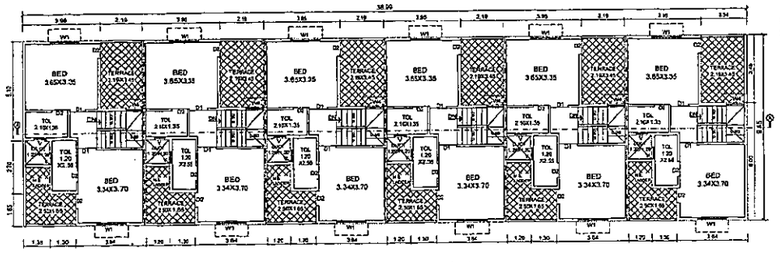
BUILT-UP AREA STATEMENT :
GROUND FLOOR FOR
RH NO.07 TO 15
AREA OF BLOCK (ABCD) = 40.65 X 9.25 = 376.01 SQ.M
STANDARD DEDUCTIONS :
S1. 0.90 X 4.75 X 9 = 38.48 SQ.M
TOTAL DEDUCTIONS = 38.48 SQ.M
NET AREA = 376.01 - 38.48 = 337.53 SQ.M



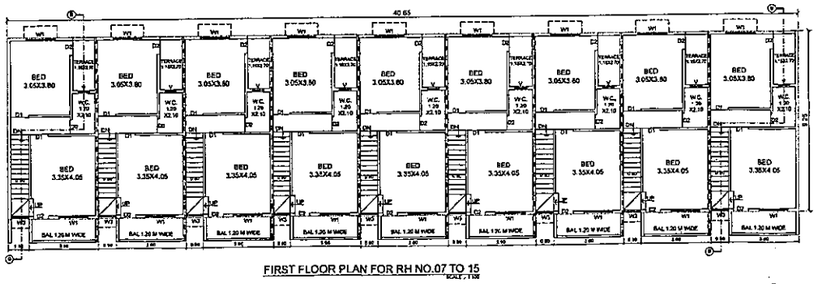
FRONT ELEVATION FOR RH NO.01 TO 06



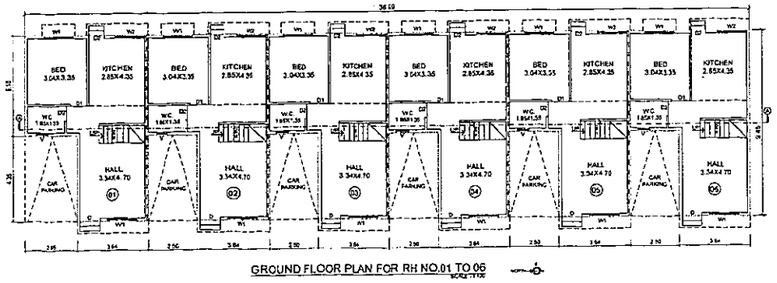
FRONT ELEVATION FOR RH NO.07 TO 15



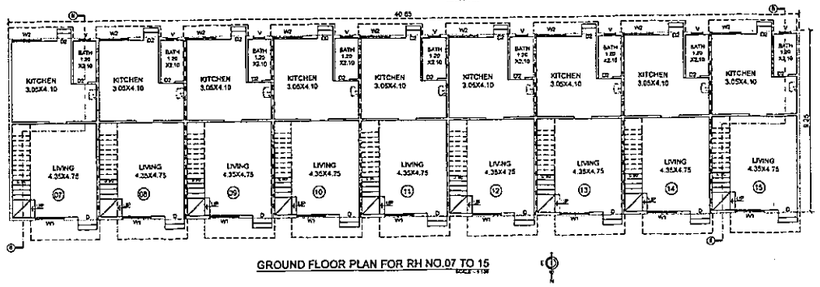
FIRST FLOOR PLAN FOR RH NO.01 TO 06



FIRST FLOOR PLAN FOR RH NO.07 TO 15



GROUND FLOOR PLAN FOR RH NO.01 TO 06



GROUND FLOOR PLAN FOR RH NO.07 TO 15

SEAL AND STAMP OF APPROVAL 1/2

RH NO.01 TO 06 , 07 TO 15 & BLOCK PLAN

Approved as amended
Revised, Subject to the conditions mentioned in this office's Building Permit No. 3/2020 Dt. 19/01/2021
Town Planner
Town Planning Department
Municipal Corporation
Aurangabad
O. C. Signed by A.D.T.P.

AREA STATEMENT

1.	AREA OF LAND (deletions area of 9.45 to be considered)	1800.00 SQM = 1220.00 SQM 3840.00 SQM
(a)	AS PER OWNERSHIP DOCUMENTS (7/12 CTS extract)	3840.00 SQM
(b)	AS PER MEASUREMENT SHEET	3840.00 SQM
	ROAD PER SITE	3840.00 SQM
2.	DEDUCTIONS FOR	
(a)	PROPOSED D.P./T.P. ROAD WIDENING	00.00 SQM
(b)	ANY D.P. RESERVATION AREA	00.00 SQM
(c)	NATURAL WATER COURSE AREA	00.00 SQM
	TOTAL DEDUCTIONS (a+b+c)	00.00 SQM
3.	GROSS AREA OF PLOT (1-2)	3840.00 SQM
4.	REC OR AMENITY SPACE	
(a)	REQUIRED	534.00 SQM
(b)	PROPOSED	365.00 SQM
5.	AMENITY SPACE	
(a)	REQUIRED	00.00 SQM
(b)	PROPOSED	00.00 SQM
6.	SERVICE ROAD/S AND HIGHWAY WIDENING	00.00 SQM
7.	NET GUNTHA ROAD AREA	00.00 SQM
8.	NET AREA OF PLOT (3 - 5+6)	3840.00 SQM
	(NTSNAC P.S.T.=T.30)	
9.	BUILT UP AREA WITH REFERENCE TO BASIC F.S.I.	
(a)	AS PER FRONT ROAD WIDTH (AS P. 8.2.6 (b))	5456.00 SQM
10.	ADDITION OF AREA FOR F.S.I.	
(a)	IN SITU AS PER ABOVE D.P. ROAD (2.00 X 38.90 M.S.) (1.37 M²)	00.00 SQM
(b)	IN SITU AREA AGAINST AMENITY SPACE (3.00 X 183.5 M IN 50M.)	00.00 SQM
(c)	PREMIUM FSI AREA (Subject to maximum of 0.50 as per reg. 8)	00.00 SQM
	TOTAL AREA	00.00 SQM
(d)	ADDITIONAL FSI AREA UNDER CHAPTER VIII (CASE OF AFFORDABLE HOUSING)	00.00 SQM
		00.00 SQM
11.	TOTAL AREA ADMISSIBLE (9+10)	5456.00 SQM
12.	MAXIMUM UTILISATION OF F.S.I. PERMISSIBLE AS PER ROAD WIDTH (AS PER REGULATION NO. 15.4)	0.50
13.	TOTAL BUILT UP AREA IN PROPOSAL	2451.44 SQM
	EXCLUDING AREA AT SR. NO. 13 (a)	0.00 SQM
	a. EXISTING BUP TO REMAIN	0.00 SQM
	b. PROPOSED BUP AREA	0.00 SQM
	EXCESS BALCONY AREA COUNTED IN F.S.I.	0.00 SQM
	c. EXCESS DOUBLE HEIGHT TERRACES AREA	0.00 SQM
	d. COUNTED IN F.S.I. TOTAL (a+b+c+d)	2451.44 SQM
14.	F.S.I. CONSUMED (13 / 9) (SHOULD BE NOT MORE THAN SERIAL NO. 12 ABOVE)	0.450
15.	AREA OF PRECLUSIVE HOUSING, IF ANY	00.00 SQM
	a. DEDUCTION (% OF SR.NO. 9)	00.00 SQM
	b. PROPOSED	

"CERTIFICATE OF AREA
I CERTIFIED THAT THE PLOT UNDER REFERENCE WAS SURVEYED BY ME OR UNDER MY SUPERVISION AND THE DIMENSION OF SIDES ETC. OF PLOT STATED IN PLAN ARE AS MEASURED ON SITE AND THE AREA SO WORKED OUT TALLIES WITH AREA STATED IN DOCUMENT OF OWNERSHIP I.E. SO-CALLED RECORD LAND RECORDS DEPARTMENT / CITY RECORDS"

OWNER'S DECLARATION
I/WE HEREBY DECLARE THAT I/WE WOULD ABIDE BY PLANS SANCTIONED BY AUTHORITY AND HEREBY CONFIRM THAT I/WE WOULD ERECT THE STRUCTURE AS PER SANCTIONED PLANS. ALSO I/WE WOULD EXECUTE THE WORK UNDER SUPERVISION OF PROPER TECHNICAL PERSON SO AS TO ENSURE THE QUALITY AND SAFETY AT THE WORK SITE.

owner (s) name and signature

AREA STATEMENT

PROPOSED BUP AREA		
RH NO.01 TO 06	=	486.40 SQM
RH NO.07 TO 15	=	672.63 SQM
RH NO.16 TO 23	=	598.13 SQM
RH NO.24 TO 30	=	541.28 SQM
RH NO.31 & 32	=	153.00 SQM
TOTAL BUP AREA	=	2451.44 SQM

AREA STATEMENT

RH NO.01 TO 06		
PROPOSED BUP AREA		
GROUND FLOOR	=	265.61 SQM
FIRST FLOOR	=	220.79 SQM
TOTAL BUP AREA	=	486.40 SQM
RH NO.07 TO 15		
PROPOSED BUP AREA		
GROUND FLOOR	=	337.53 SQM
FIRST FLOOR	=	335.10 SQM
TOTAL BUP AREA	=	672.63 SQM

SCHEDULE OF OPENINGS

S.NO.	SYMBOL	SIZE	AREA
1	D	1.00X2.10	
2	D1	0.90X2.10	
3	D2	0.75X2.10	
4	W	2.10X1.20	2.52
5	W1	1.50X1.20	2.18
6	W2	1.50X0.90	1.62
7	W3	1.20X1.20	1.44
8	W4	0.52X1.50	0.78
9	V	0.60X0.75	0.45

NOTES

1. ALL OUTER WALLS ARE 0.15 M TH AND INTERNAL WALLS ARE 0.10 M TH.

LEGEND

PLOT BOUNDRY SHOWN IN
DRAIN LINE SHOWN IN
PROP. CONSTRUCTION SHOWN IN
WATER LINE SHOWN IN

PROJECT

REVISED PLAN FOR GROUP HOUSING ON GUT NO. 168 (P), AT. SATARA, TQ. DIST. AURANGABAD. FOR,
SOW. AASHATAI BALIRAM DHONGADE &
SHRI. ANIL BALIRAM DHONGADE
THROUGH ITS G.P.A
1) SHRI. SUHAS SATISHRAO MALGE
2) SHRI. AMIT RAVINDRA SAOJI
3) SHRI. PIYUSH RAVINDRA SAVAJI

OWNER'S SIGN	ARCHITECT'S SIGN
1) SHRI. SUHAS SATISHRAO MALGE 2) SHRI. AMIT RAVINDRA SAOJI 3) SHRI. PIYUSH RAVINDRA SAVAJI	

ARCHITECTS

MIRKUTE
ARCHITECTS & INTERIOR DESIGNERS
SHOP NO. 23 & 24, PLOT NO. 393, SHANKARJYOT COMPLEX, JAWAHAR COLONY, AURANGABAD. 431005
E-MAIL : tanajmirkute1@rediffmail.com MOBILE : 9422210376

DATE	SCALE	DRN BY	CHD BY	PRINT
17.12.2020	1:50, 1:100, 1:200	JAGDISH	S.MIRKUTE	19.12.2020