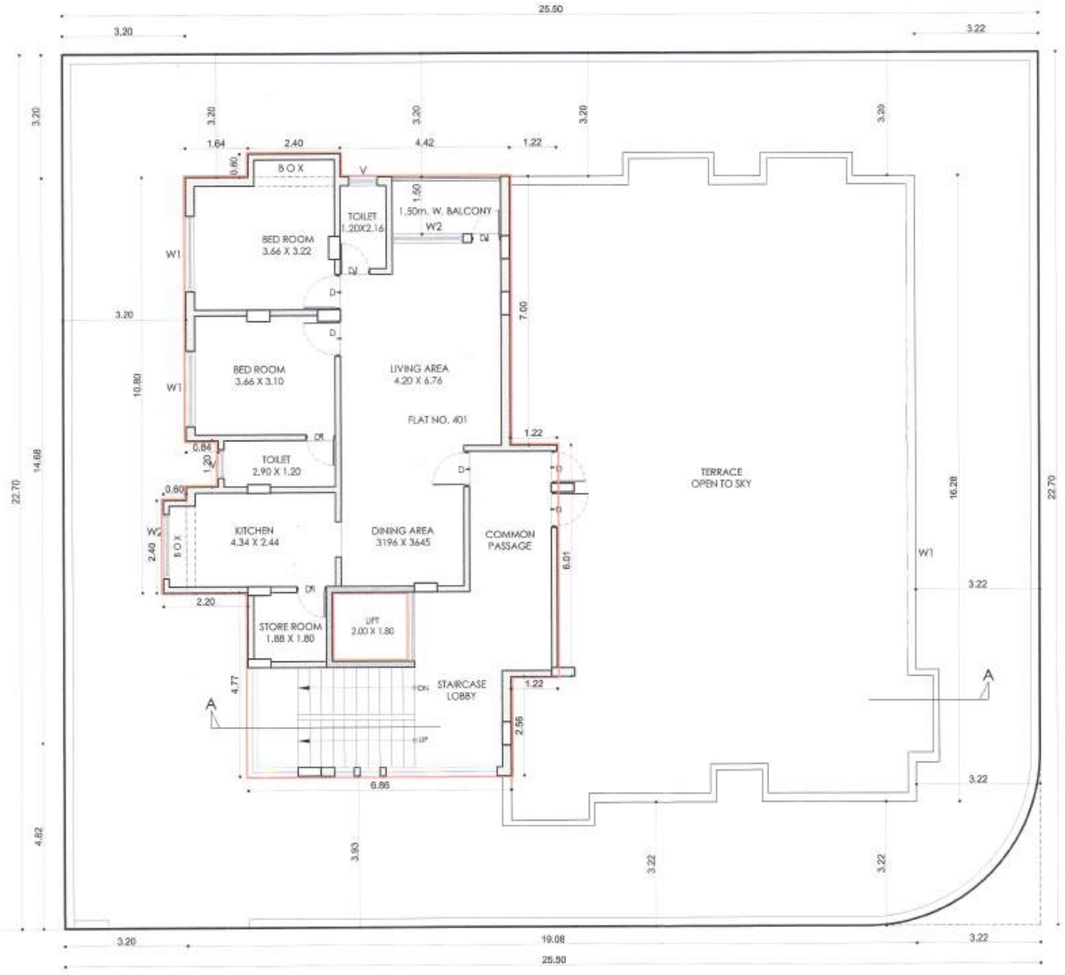
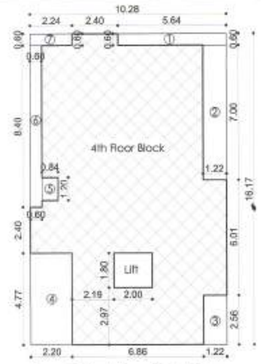


PROPOSED FOURTH FLOOR PLAN



Area Calculation - Fourth Floor

Fourth Floor Block Area = 10.28 X 16.17 = 166.228 Sq.M.

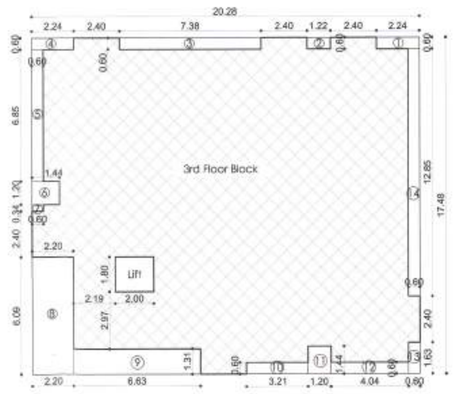
Deductions -

1) - 5.64 X 0.60 = 3.384 Sq.M.
2) - 1.22 X 7.00 = 8.540 Sq.M.
3) - 1.22 X 2.56 = 3.123 Sq.M.
4) - 2.20 X 4.77 = 10.494 Sq.M.
5) - 0.84 X 1.20 = 1.008 Sq.M.
6) - 0.60 X 8.40 = 5.040 Sq.M.
7) - 2.24 X 0.60 = 1.344 Sq.M.
Lift = 2.00 X 1.80 = 3.600 Sq.M.

Nett Deduction Area = 36.533 Sq.M.

Nett B/up Area on Fourth Floor = 166.228 - 36.533 = 129.695 Sq.M.

<< 12.00 M. Wide Road >>



Area Calculation - Third Floor

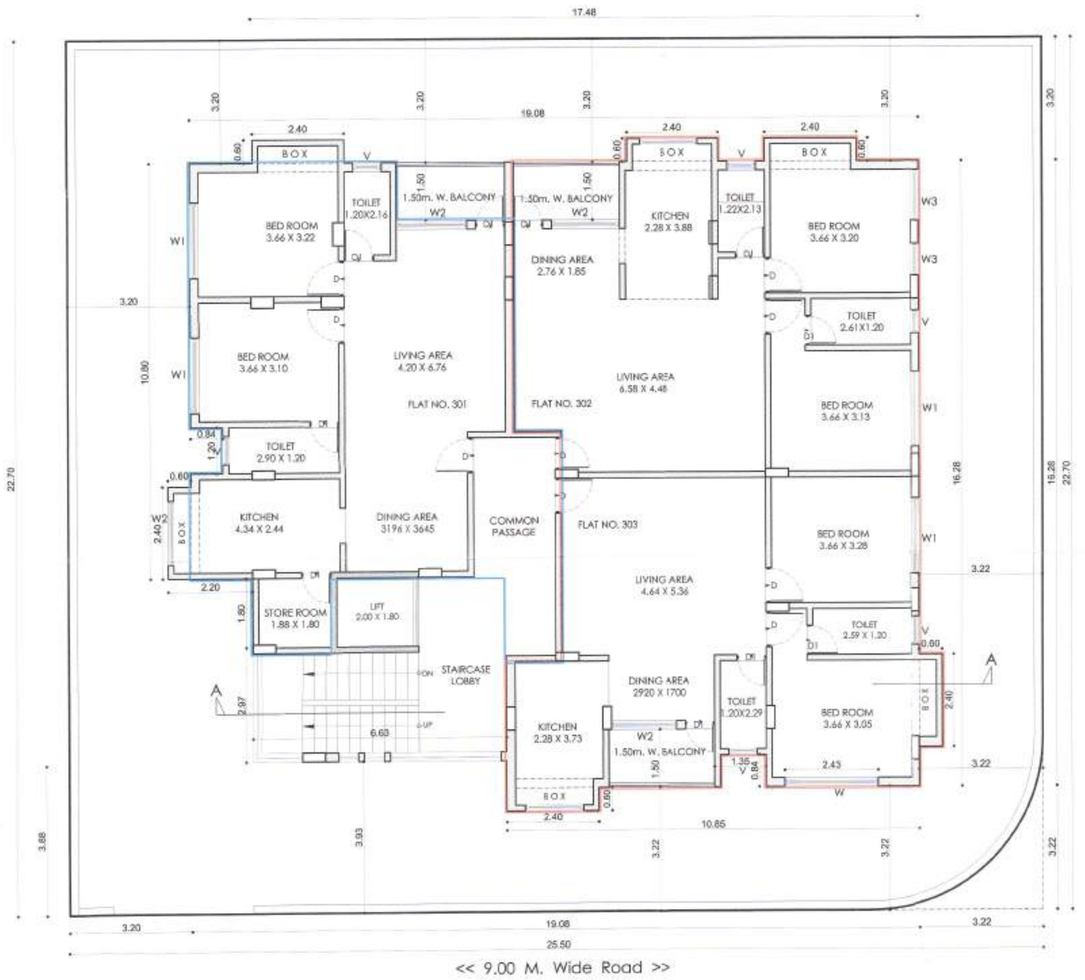
Fourth ,Fifth,Sixth Floor Block Area = 20.28 X17.48 = 354.494 Sq.M.

Deductions -

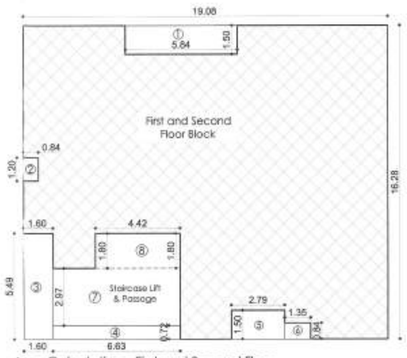
1) - 2.24 X 0.60 = 1.344 Sq.M.
2) - 1.22 X 0.60 = 0.732 Sq.M.
3) - 7.38 X 0.60 = 4.428 Sq.M.
4) - 2.24 X0.60 = 1.344 Sq.M.
5) - 0.60 X 6.85 = 4.110 Sq.M.
6) - 1.44 X 1.20 = 1.728 Sq.M.
7) - 0.60 X 0.34 = 0.204 Sq.M.
8) - 2.20 X 6.09 = 13.398 Sq.M.
9) - 6.63 X 1.31 = 8.685 Sq.M.
10) - 3.21 X 0.60 = 1.926 Sq.M.
11) - 1.20 X 1.44 = 1.728 Sq.M.
12) - 4.04 X 0.60 = 2.424 Sq.M.
13) - 0.60 X 1.63 = 0.978 Sq.M.
14) - 0.60 X12.85 = 7.710 Sq.M.
Lift = 2.00 X 1.80 = 3.600 Sq.M.

Nett Deduction Area = 54.339 Sq.M.

Nett B/up Area on Third and Fourth Floor = 354.494 - 54.339 = 300.155 Sq.M.



THIRD FLOOR PLAN (PART MARKED SHOWN IN BLUE COLOUR IS WORK IN PROGRESS AS PER PLAN ALREADY SANCTIONED)
(VIDE B.P. NO. 566/2017-18, DATED 13/09/2017, SANCTIONED AS PER PREVAILING D.C. REGULATIONS AT THAT TIME)
(PART MARKED SHOWN IN RED COLOUR IS NEWLY PROPOSED AREA)



Area Calculation - First and Second Floor

(Work in progress as per plan already sanctioned vide B.P. no. 566/2017-18.) dated 13/09/2017. Sanctioned as per prevailing D.C. regulations at that time)

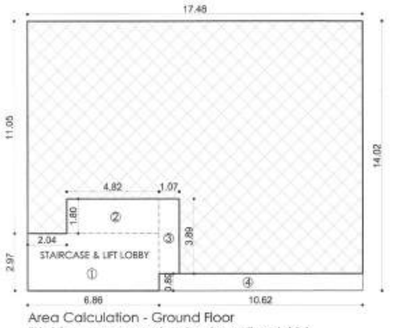
First and Second Floor Block Area = 19.08 X 16.28 = 310.622 Sq.M.

Deductions -

1) - 5.84 X 1.50 = 8.760 Sq.M.
2) - 0.84 X 1.20 = 1.008 Sq.M.
3) - 1.60 X 5.49 = 8.784 Sq.M.
4) - 6.63 X 0.72 = 4.773 Sq.M.
5) - 2.79 X 1.50 = 4.185 Sq.M.
6) - 1.35 X 0.84 = 1.134 Sq.M.
7) - 6.63 X 2.97 = 19.691 Sq.M.
8) - 4.42 X 1.80 = 7.956 Sq.M.

Total Deduction Area = 56.291 Sq.M.

Nett B/up Area on First and Second Floor = 310.622 - 56.291 = 254.331 Sq.M.



Area Calculation - Ground Floor

(Work in progress as per plan already sanctioned vide) (B.P. no. 566/2017-18, dated 13/09/2017) (Sanctioned as per prevailing D.C. regulations at that time)

Ground Floor Block - 17.48 X 14.02 = 245.069 Sq.M.

Deductions -

1) - 6.86 X 2.97 = 20.374 Sq.M.
2) - 4.82 X 1.80 = 8.748 Sq.M.
3) - 1.07 X 3.89 = 4.162 Sq.M.
4) - 10.62 X 0.89 = 9.451 Sq.M.

Total Deduction Area = 42.735 Sq.M.

Ground Floor B/up Area 245.069 - 42.735 = 202.334 Sq.M.

SHEET NO. 2

OFFICE USE

अर्जदार यांची प्रत

Approved as ammended in.....colour, Subject to the conditions mentioned in this office's Building Permit No. SK022020-21 Date 19.03.2021

Town Planner
Town Planning Department
Municipal Corporation
Aurangabad
O. C. Signed by A.D.T.P.

अटी व निर्देश

या बांधकाम परवानगीनुसार बांधकाम पूर्ण केल्यानंतर ज्योत्स्नाचर्यत (Plinth Level) चे बांधकाम पूर्ण झाल्यावर अनुज्ञेयतज्ञाने / व्यवसायीक अभियंता/ सुपरवायझर, यांचे मार्फत ज्योत्स्नाची तपासणी करण्यात हा कार्यालयास्तर तसे लेखी पत्र घेवून कळवा पूर्तता करावी. या पुढे कामे करावे अन्यथा आपण त्या पुढे कोणतेही कार्यवाहीस समजू शकतो. कार्यालयास कोणतेही लागणी नोंद घ्यावी.

बांधकाम प्रारंभ प्रमाणपत्र मिळाल्याच्या दिवसापासून एक वर्षाच्या आत काम सुरु करावे अन्यथा परवानगी रद्द समजण्यात येईल.

AREA STATEMENT

AREA OF PLOT- AS ON SITE	: 578.900 SQ.M.
AREA OF PLOT- AS ON DOCUMENT	: 578.900 SQ.M.
AREA OF PLOT TAKEN INTO CONSIDERATION	: 578.900 SQ.M.
GROUND FLOOR B/UP AREA (COMMERCIAL USE)	: 202.334 SQ.M.
FIRST FLOOR B/UP AREA	: 254.331 SQ.M.
SECOND FLOOR B/UP AREA	: 254.331 SQ.M.
THIRD FLOOR B/UP AREA	: 300.155 SQ.M.
FOURTH FLOOR B/UP AREA	: 129.695 SQ.M.
TOTAL BUILT UP AREA (COMMERCIAL)	: 202.334 SQ.M.
TOTAL BUILT UP AREA (RESIDENTIAL)	: 938.512 SQ.M.
TOTAL CONSUMED BUILT UP AREA	: 1140.846 SQ.M.
F.S.I. USED	: 1.9707
CONSUMED BASIC F.S.I. AREA	: 636.790 SQ.M.
PREMIUM PAID F.S.I. AREA ALREADY PAID FOR	: 173.670 SQ.M.
TOTAL PREMIUM PAID F.S.I. AREA	: 173.670 SQ.M.
AVAILABLE T.D.R. AREA	: 376.250 SQ.M.
CONSUMED T.D.R. AREA	: 330.386 SQ.M.
TOTAL CONSUMED F.S.I. / BUILT UP AREA	: 1140.846 SQ.M.

OPENING SCHEDULE

SR NO.	SYMBOL	SIZE	SILL	LINTEL	REMARK
1	D1	0.90 X 2.10	--	2.10	
2	D2	1.00 X 2.10	--	2.10	
3	D3	0.75 X 2.10	--	2.10	
4	W	2.40 X 1.20	0.90	2.10	
5	W1	2.00 X 1.20	0.90	2.10	
6	W2	1.80 X 1.20	0.90	2.10	
7	W3	1.50 X 1.20	0.90	2.10	
8	V	0.60X0.90	1.50	2.10	
9	V1	0.90X0.60	1.50	2.10	

REFERENCE :-

1. EXISTING WORK SHOWN IN BLUE
2. PROPOSED WORK SHOWN IN RED
3. PLOT BOUNDRY SHOWN IN THICK BLACK
4. DRAINAGE LINE SHOWN IN GREEN DOTTED
5. WATER LINE SHOWN IN GREEN

REVISED BUILDING PLAN ON PLOT No.44, C.T.S. No. 20295/2/5, SITUATED AT KESARSINGPURA, ADALAT ROAD, (OLD ASHOKA HOTEL LAYOUT), AURANGABAD, BELONGING TO SHRI. LAXMINARAYAN SHRIRAMJI ATTAL. MRS. SUNITA LAXMINARAYAN ATTAL.

SIGN. OF OWNER

1) _____ 2) Sunita Attal

DRAWN BY : SVS	CHECKED BY : SVS
DEALT BY : SVS	
DATE : 15TH MAR. '2021	SCALE : 1:100
DRG No :	PROJECT No:

SACHIN SANGSHETTY
ARCHITECTS
REG. NO. - CA/2007/39390
BLOCK NO. 2, SHREE VISHWAROOP HALL
PLOT NO. 75, JYOTI NAGAR, AURANGABAD
PHONE NO. :- (0240) 2350222
MOBILE NO. :- +91-9822639222

SACHIN SANGSHETTY ARCHITECT
REG. NO. : CA/2007/39390
SIGN. OF ARCHITECT

THIS DRAWING IS THE PROPERTY OF AR. SACHIN V. SANGSHETTY, AND SHOULD NOT BE REPRODUCED IN PART OR WHOLE WITHOUT PRIOR PERMISSION FROM THE ARCHITECT.