Plan NO.8


Signature valid

Digitally signed by LALIT YASHWANT KAUT
Date: 2024.05.14 12:12:15 IST
Reason: Approved by Nagpur Metropolitan Region Development Authority
Project Code : NMRDA/2023/00367
Application Number : NA/2023/2200367
Proposal Number : 151/SB
Certificate Number : NMRDA/B/2023/APL/00329

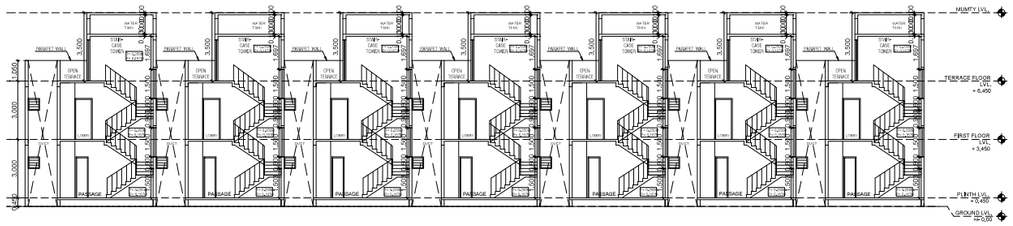
Project Details	
Building Type -	Building Development
Zone Type -	Residential Zone with Shop line. (R-2)
Location -	Non-Congested
Ward No -	A
Plot No. -	1
Cts No./Servey No. -	12/1[]
Sheet No. -	1
Zone Number:	KAMPTEE
Ward Name :	PAWANGAON
Prorata Value :	0J/0



FRONT ELEVATION(TENEMENTS 42 TO 55) WING - D
SCALE - 1:100



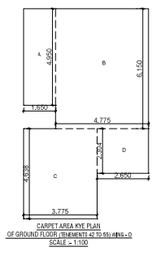
SECTION VIEW - WING D



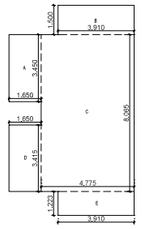
SECTION X-X(TENEMENTS 42 TO 55) WING - D
SCALE - 1:100



SECTION Y-Y' (TENEMENTS 42 TO 55) WING - D
SCALE - 1:100



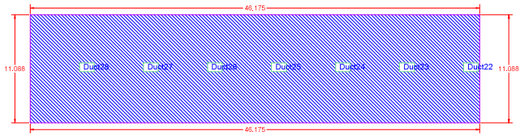
CARPET AREA KYE PLAN
OF GROUND FLOOR (TENEMENTS 42 TO 55) WING - D
SCALE – 1:100



CARPET AREA KYE PLAN
OF FIRST FLOOR (TENEMENTS 42 TO 55) WING - D
SCALE – 1:100

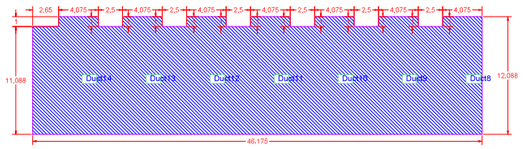
CARPET AREA STATEMENT (WING-D)						
NAME	SIZE				AREA	
(A)	1.650	X	4.950	1	8.168	Sq.m.
(B)	4.775	X	6.150	1	29.366	Sq.m.
(C)	3.775	X	4.638	1	17.508	Sq.m.
(D)	2.650	X	2.304	1	6.106	Sq.m.
TOTAL CARPET AREA OF GROUND FLOOR (TENEMENTS 42 & 55)				=	61.148	Sq.m.

CARPET AREA STATEMENT (WING - D)						
NAME	SIZE				AREA	
(A)	1.650	X	3.450	1	5.693	Sq.m.
(B)	3.910	X	1.500	1	5.865	Sq.m.
(C)	4.775	X	8.065	1	38.510	Sq.m.
(D)	1.650	X	3.415	1	5.635	Sq.m.
(E)	3.910	X	1.223	1	4.782	Sq.m.
TOTAL CARPET AREA OF FIRST FLOOR (ROW HOUSE 42 & 55)				=	60.485	Sq.m.
TOTAL CARPET AREA ON G.F + F.F. (TENEMENTS 42 & 55)				=	61.148 + 60.485	Sq.m.
				=	121.633	Sq.m.



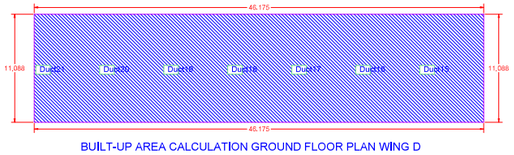
BUILT-UP AREA CALCULATION GROUND FLOOR PLAN WING D

BUILT UP AREA CALCULATION FOR GROUND FLOOR PLAN WING D			
AREA NAME	LENGTH	WIDTH	Area(SqM)
BLOCK	46,18	11,09	511,98
BLOCK AREA TOTAL =511,98SqM			
Duct28	-	-	1,35
Duct27	-	-	1,35
Duct26	-	-	1,35
Duct25	-	-	1,35
Duct24	-	-	1,35
Duct23	-	-	1,35
Duct22	-	-	1,35
TOTAL Deduction =9,45SqM			
Net BuiltUp Area =502,53 SqM			



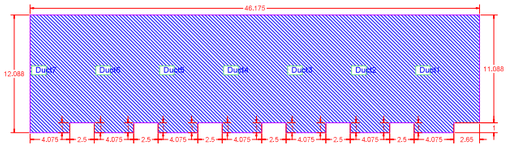
BUILT-UP AREA CALCULATION 1ST FLOOR PLAN WING D

BUILT UP AREA CALCULATION FOR 1ST FLOOR PLAN WING D			
AREA NAME	LENGTH	WIDTH	Area(SqM)
BLOCK	46,18	12,09	540,51
BLOCK AREA TOTAL =540,51SqM			
Duct14	-	-	1,35
Duct13	-	-	1,35
Duct12	-	-	1,35
Duct11	-	-	1,35
Duct10	-	-	1,35
Duct9	-	-	1,35
Duct8	-	-	1,35
TOTAL Deduction =9,45SqM			
Net BuiltUp Area =531,06 SqM			



BUILT-UP AREA CALCULATION GROUND FLOOR PLAN WING D

BUILT UP AREA CALCULATION FOR GROUND FLOOR PLAN WING D			
AREA NAME	LENGTH	WIDTH	Area(Sq.M)
BLOCK	46,18	11,09	511,98
BLOCK AREA TOTAL =511,98Sq.M			
Duct21	-	-	1,35
Duct20	-	-	1,35
Duct19	-	-	1,35
Duct18	-	-	1,35
Duct17	-	-	1,35
Duct16	-	-	1,35
Duct15	-	-	1,35
TOTAL Deduction =9,45Sq.M			
Net BuiltUp Area =502,53 Sq.M			



BUILT-UP AREA CALCULATION 1ST FLOOR PLAN WING D

BUILT UP AREA CALCULATION FOR 1ST FLOOR PLAN WING D			
AREA NAME	LENGTH	WIDTH	Area(Sq.M)
BLOCK	46,18	12,09	540,51
BLOCK AREA TOTAL =540,51Sq.M			
Duct7	-	-	1,35
Duct6	-	-	1,35
Duct5	-	-	1,35
Duct4	-	-	1,35
Duct3	-	-	1,35
Duct2	-	-	1,35
Duct1	-	-	1,35
TOTAL Deduction =9,45Sq.M			
Net BuiltUp Area =531,06 Sq.M			

SHEET NO. - 10 OF 12

ROW HOUSE (TENANMENTS 42 TO 55) WING-D

PROPOSED MULTY + FAMILY RESIDENTIAL BUILDING PLAN ON KH. NO.-12/1A,P/L NO. -18,MOUZA- PAWANGAON, TAL.-KAMPTEE, DIST. - NAGPUR

BELONGING TO :
1)SHRI. MANOJ LAXMIKANT ITKELWAR
2)SHRI. RAJIV LAXMIKANT ITKELWAR

Proforma 1 Area Statement	
1. Area of plot (Minimum area of a, b, c to be considered or area of subplot with sanctioned layout No. and subplot No.	35007.89
(a) As per ownership document (7/12, CTS extract)	35007.89
(b) as per TB,R or City Survey measurement sheet	35007.89
(c) as per Demarcated drawing area	3004029 18.27
LESS	
2.Area not in possession	0.00
3. Entire area (1-2)	35007.89
4.Deductions for	-
(a) Proposed D.P./ D.P., Road widening Area /Service Road / Highway widening	0.00
(b) Any D.P., Reservation area	0.00
(Total a+b)	0.00
5.Balance area of plot (3-4)	35007.89
6. Amenity Space	3112.02
(Applicable if (1) > 20000 sqmt	-
(Required =(a) Upto 20000 sqmt = Nil	-
(b) Above 20000 sqmt = (a) x 5 % of Total area	1750.39
7. Net Plot Area (5-6)	31894.97
8. Recreational Open Space	-
(a) If area (6) is more than 4000 sqmt = 10 % of (6) is required,	3500.78
Proposed___	3810.42
(b) If area is less than 4000 sqmt =Check -	-
i) If it is full number like 1,2,125,419 etc. As per 7,12 abstract or City Survey Number – No Recreational open space is required	-
ii) If it is subdivision like 1/2 ,2/5 , 125/1 419/1 etc.then recreational open space is required.	-
(A) 10 % Subject to minimum 200 sqmt	0.00
Proposed___	3810.42
(B) Exemption to leave open space subject to availing basic F.S.I of 75 %	-
(C) Exemption to leave open space subject to payment of 10 % land value of land at (7) as per annual statement of rate.	-

Certificate of Area
Certified that the plot under reference was surveyed by me on 2022-10-01 and the dimensions of sides etc. of plot stated on plan are as measured on site and the area so worked out tallies with the area stated in document of Ownership/ T.P. Scheme Records/Land Records Department/City Survey records.
Signature
(Name of Architect/ Licensed Engineer/ Supervisor.)

Owner's Declaration -
I/We undersigned hereby confirm that I/We would abide by plans approved by Authority / Collector, I/We would execute the structure as per approved plans. Also I/We would execute the work under supervision of proper technical person so as to ensure the quality and safety at the work site.

Owner (s) name and signature

Architect/ Licensed Engineer/ Supervisor name and signature

LSE No.

Postal Address : Plot N.281,HJN.104,Sumitra Bhavan Vanthe Road,Near Ujwal Housing Society, Nagpur,Nagpur,440010,Maharashtra,PLOT NO., B/R,MANINDAR (MRUT),CHETLE MARG,DHANTOLI,PATWARDHAN GROUND (LO.,NAGPUR,

DESCRIPTION OF PROJECT :

Type of Proposal - Group Housing
BUILDING ON CTS. NO./SURVEY NO.-12/1[]

SITE ADDRESS
KH. NO.-12/1A,P.H. NO. -18,MOUZA- PAWANGAON, [] [] TAL.-KAMPTEE, DIST. - NAGPUR

Name Of Architect : Chandrashekhar DEOCHAND Ghatpure

CODI	ADDRESS OF OFFICE
	OFFICE :- 40,22 MIG COLONY, RAMBAG ROAD, MEDICAL SQUARE

OWNERS SIGN :-- | TECHNICAL PERSON SIGN

SCALE= 1:100 | Date: 08/02/23
JOB NO.- NMRDA-23-00646 | CHECK BY :--

SUBMISSION DRAWING

Verified by applicant

Signature valid