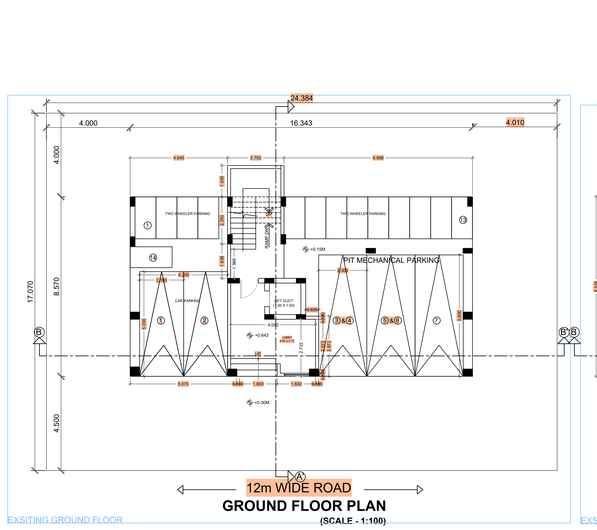
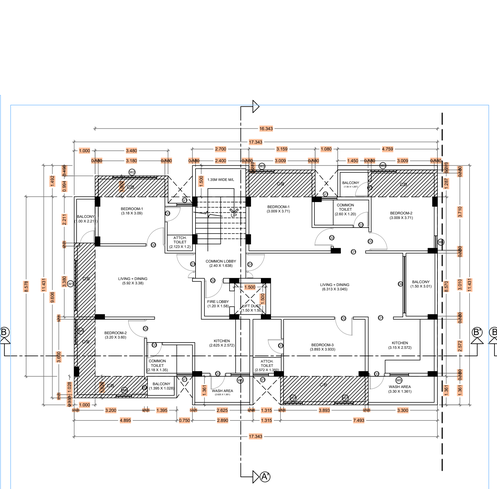




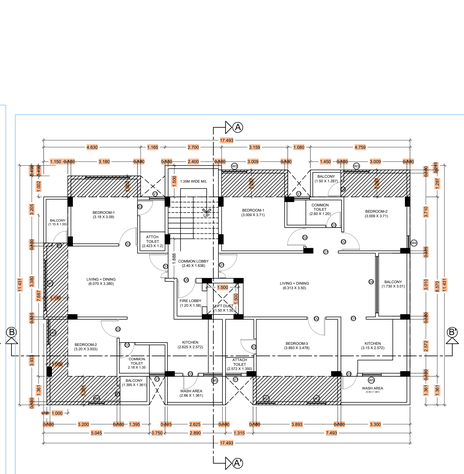
GROUND FLOOR PLAN
(SCALE - 1:100)

EXSITING GROUND FLOOR



EXISTING 1ST TO 2ND FLOOR PLAN
(SCALE - 1:100)

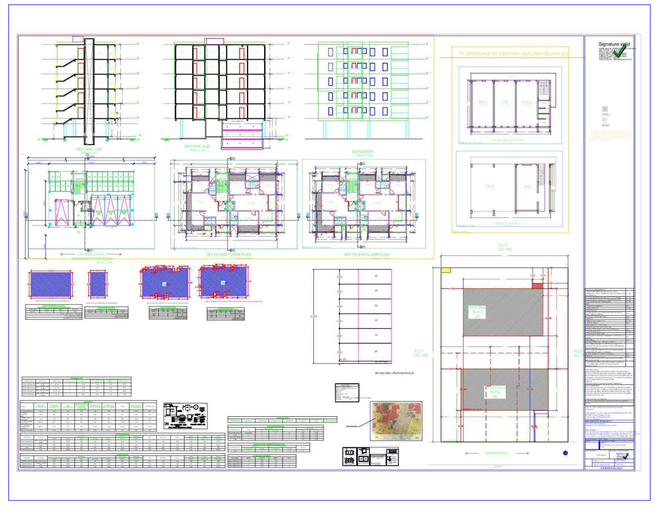
EXSITING_TYPICAL 1ST 2ND FLOOR

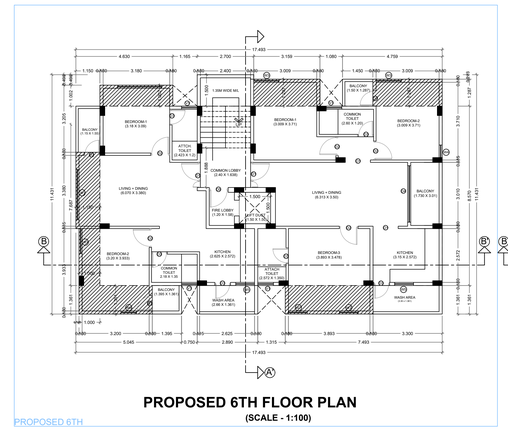


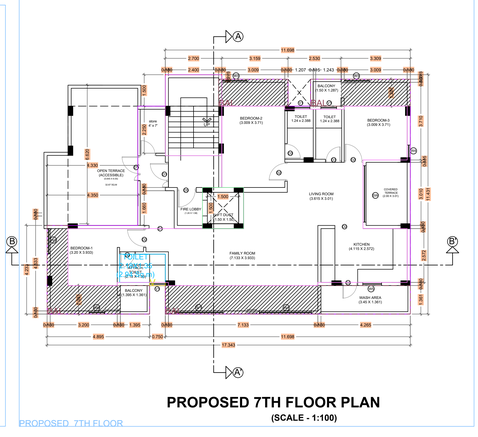
EXISTING 3RD TO 5TH FLOOR PLAN
(SCALE - 1:100)

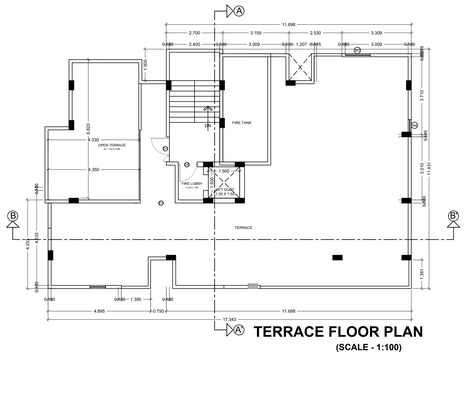
EXSITING 3RD TO 5TH FLOOR











Builtup/ FSI AREA

EXISTING/PROPOSED

BUILDING	FLOORS	FSI AREA												
		COMM.	RESI.	IND.	EDU.	INS.	MIXED	PROP.	TERRACE	LIFT	LIFT WELL	DUCT	VENT SHAFT	Other Deduction	TOTAL FSI/AREA
EXISTING BLDG A	GROUND FLOOR	0.00	57.82	0.00	0.00	0.00	0.00	0.00	0.00	0.00	0.00	0.00	0.00	0.00	57.82
EXISTING BLDG A	TYPICAL 1ST 2ND FLOOR	0.00	419.83	0.00	0.00	0.00	0.00	0.00	0.00	0.00	0.00	0.00	0.00	0.00	419.83
EXISTING BLDG A	Total	0.00	479.65	0.00	0.00	0.00	0.00	0.00	0.00	0.00	0.00	0.00	0.00	0.00	479.65

BUILDING	FLOORS	FSI AREA												
		COMM.	RESI.	IND.	EDU.	INS.	MIXED	BALCONY PROP.	TERRACE	LIFT	LIFT WELL	DUCT	VENT SHAFT	Other Deduction	TOTAL FSI/AREA
PROPOSED BLDG B	EXISTING GROUND FLOOR	0.00	0.00	0.00	0.00	0.00	0.00	0.00	0.00	0.00	0.00	0.00	0.00	0.00	0.00
PROPOSED BLDG B	EXISTING TYPICAL 1ST 2ND FLOOR	0.00	388.40	0.00	0.00	0.00	0.00	52.46	0.00	0.00	0.00	7.88	0.00	0.00	368.73
PROPOSED BLDG B	EXISTING 3RD TO 5TH FLOOR	0.00	394.56	0.00	0.00	0.00	0.00	150.66	0.00	0.00	0.00	11.82	0.00	0.00	552.78
PROPOSED BLDG B	PROPOSED 6TH FLOOR	0.00	196.10	0.00	0.00	0.00	0.00	44.35	0.00	0.00	0.00	1.64	0.00	0.00	164.26
PROPOSED BLDG B	PROPOSED 7TH FLOOR	0.00	185.19	0.00	0.00	0.00	0.00	39.82	0.00	0.00	0.00	1.64	0.00	0.00	156.04
PROPOSED BLDG B	Total	0.00	1074.58	0.00	0.00	0.00	0.00	287.28	0.00	0.00	0.00	26.98	0.00	0.00	1242.70

FSI DATA

Sr.No/v	Basic FSI (on serial no.1)	Premium FSI (on serial no.1)	TDR (on serial no.1)	Incentive FSI if any given building of Application (on serial no.1)	Ancillary Area 60% of (2+3+4+5)	Ancillary Area 80% of (2+3+4+5)	Total	Inclusive Housing (30%) if Applicable	Drawing Value
1) Permissible Index	1.10	0.00	0.00	0.00	0.00	0.00	1.10	0.00	0.00
1.1 Cutting Consumed	0.00	0.00	0.00	0.00	0.00	0.00	0.00	0.00	0.00
1.2 Balance Index to be Consume	1.10	0.00	0.65	0.00	0.00	0.00	0.00	0.00	0.00
2) Total Permissible FSI Area	940.17	427.35	555.55	0.00	656.43	0.00	2573.50	0.00	0.00
3) Proposed FSI (As Area (Ground Inf Consumed)	940.17	143.66	0.00	0.00	438.26	0.00	1550.09	0.00	1550.09
3.1 Areas Consumed	1.10	0.16	0.00	0.00	0.00	0.00	1.26	0.00	0.00

Carpet Area Table

Building Name	Floor Name	Carpet name	Tenement No.	Carpet Area	Enclosed Balcony Area	Normal Balcony Area	Total Carpet Area

Carpet Area Table

Building Name	Floor Name	Carpet name	Tenement No.	Carpet Area	Enclosed Balcony Area	Normal Balcony Area	Total Carpet Area
PROPOSED BLDG B	PROPOSED 7TH FLOOR	7TH FLOOR	1	83.40	0.00	19.56	83.40
PROPOSED BLDG B	PROPOSED 6TH	601-701	2	59.10	0.00	16.97	59.10
PROPOSED BLDG B	PROPOSED 6TH	602-702	2	78.78	0.00	19.71	78.78
PROPOSED BLDG B	EXISTING 2ND TO 5TH FLOOR	301-401-501	3	59.10	0.00	16.97	59.10
PROPOSED BLDG B	EXISTING 2ND TO 5TH FLOOR	302-402-502	3	78.81	0.00	23.40	78.81
PROPOSED BLDG B	EXISTING TYPICAL 1ST 2ND FLOOR	101-201	2	57.15	0.00	12.97	57.15
PROPOSED BLDG B	EXISTING TYPICAL 1ST 2ND FLOOR	102-202	2	78.78	0.00	13.24	78.78

Parking Check (As per MCGM Rule)

Building Name	USE	TENAMENT AREA	AREA			Required		
			car	Scooter	No.of Tenements	car	Scooter	Transport Vehicles (Bus/ Truck)
PROPOSED BLDG B	Residential	For every two tenements having tenement having carpet area equal to or more than 60 sq.m. but less than 90 sq.m.	1	2	12	6.00	12.00	-
PROPOSED BLDG B	Residential	For every tenement having carpet area equal to or above 90 sq.m. but less than 150 sq.m.	1	1	1	1.00	1.00	-
Total	-	-	-	-	-	7.00	13.00	-
Visitors parking@2%	-	-	-	-	-	0.35	0.65	0
Total	-	-	-	-	-	7.35	13.65	0

Parking Check All Rule For Multiplex(As Above - 4.3)

(Note Parking calculate as per regulation 14.1.4 Parking provisions in the 1227 zone shall be at 50% of those as mentioned in DCPR)

Building Name	Required			Proposed			Status
	Car/Mini Bus	Scooter	Transport Vehicles (Bus/ Truck)	Car/Mini Bus	Scooter	Transport Vehicles (Bus/ Truck)	
Total	7	14	0	7	14	0	OK

BOREWELL'S UP GRADING

BLD NAME	NAME	LENGTH	HEIGHT	NOS.
PROPOSED BLDG B	a	0.50	1.20	3
PROPOSED BLDG B	a	0.75	1.20	10

Proforma I : Area Statement	
1. Area of plot (Minimum area of a, b, c to be considered) or area of subplot with sanctioned layout No. and subplot No.	854.70
(a) As per ownership document (7/12, CTS extract)	854.70
(b) as per TLR or City Survey measurement sheet	854.70
(c) as per Demarcated drawing area	854.90
LESS	
2.Area not in possession	0.00
3. Entire area (1-2)	854.70
4.Deductions for	
(a) Proposed D.P./ D.P. Road widening Area /Service Road / Highway widening	0.00
(b) Any D.P. Reservation area	0.00
(Total a+b)	0.00
5.Balance area of plot (3-4)	854.70
6. Amenity Space	0.00
Applicable if (1) > 20000 sqmt	-
Required -(a) Upto 20000 sqmt - Nil	-
(b) Above 20000 sqmt - (a) + 5 % of Total area	0.00
7. Net Plot Area (5-6)	854.70
8. Recreational Open Space	-
(a) If area (6) is more than 4000 sqmt - 10 % of (6) is required.	0.00
Proposed	0.00
(b) If area is less than 4000 sqmt -Check	-
i) If it is full number like 1,2,125,419,etc. As per 7.12 abstract or City Survey Number - No Recreational open space is required	-
ii) If it is subdivision like 1/2 ,2/5 , 125/1 419/1 etc.then recreational open space is required	-
(A) 10 % Subject to minimum 200 sqmt	0.00
Proposed	0.00
(B) Exemption to leave open space subject to availing basic F.S.I. of 75 %	-
(C) Exemption to leave open space subject to payment of 10 % land value of land at (7) as per annual statement of rate.	-

Certificate of Area:
Certified that the plot under reference was surveyed by me on 2024-05-01 and the dimensions of sides etc. of plot stated onplan are as measured on site and the area so worked out tallies with the area stated in document of Ownership/ T.P. Scheme Records/Land Records Department/City Survey records.
Signature
(Name of Architect/ Licensed Engineer/ Supervisor.)
Owner's Declaration -
I/We undersigned hereby confirm that I/We would abide by plans approved by Authority / Collector. I/We would execute the structure as per approved plans. Also I/We would execute the work under supervision of proper technical person so as to ensure the quality and safety at the work site.

Owner (s) name and signature
Architect/ Licensed Engineer/ Supervisor name and signature
IOD No.

Name Of : Owner Sushil Suresh Shirke Partner Ojaswita Construction
Nikhil Prabhakar mundle

Postal Address : PLOT NO. 13/B,NORTH AMBAZARI ROAD,OPP. SHIV MANDIR,University Campus,University Campus,Nagpur-440033,Maharashtra
Phone No.:9503498109

DESCRIPTION OF PROJECT :
Type of Proposal : Residential
BUILDING ON CTS. NO./SURVEY NO.- 34/326

SITE ADDRESS :
PLOT NO.-3,BLOCK NO-5, SCIENTIFIC CO-OP HOUSING SOCITY RANI LAXMI NAGAR NAGPUR

Name Of Architect : Jayant . Tikas

LOGO | ADDRESS OF OFFICE :
OFFICE :
Ekta corporation colony, north ambazari road

OWNERS SIGN :
Verified by applicant

TECHNICAL PERSON SIGN
Signature valid
Digitally signed by ASHISH BABANRAO MORE
Date: 2024.10.05 13:50:36 IST
Reason: Approved Development Plan
Designation: Deputy Director of Town Planning
Location: Nagpur Municipal Corporation
Project Code: PROJECT-2024-00302
Application Number: 6MAHCR0120739
Certificate Number: NMCNRB/2024/APL/00302


SCALE :- 1:100 | Date:- 11/06/24

JOB NO :- NMO-23-ENTRY-25073 CHECK BY :- -

SUBMISSION DRAWING




SECTION VIEW - PROPOSED BLDG B

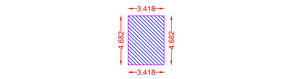


SECTION VIEW - EXISTING BLDG A

Project Details
Proposed cover: NMO-23-ENTRY-25573
Zone Type : Residential Zone (R1)
Location : Non-Congested
Name of service : Revised Building Permission
Sub service : -
City No./Survey No. : 34/326
Plot No./CTS No. :
Mouza : 19.37374 : 34
Prorata Value : 0.00



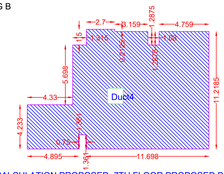




BUILT-UP AREA CALCULATION EXSITING GROUND FLOOR PROPOSED BLDG B

BUILT UP AREA CALCULATION
FOR EXISTING GROUND FLOOR PROPOSED BLDG B

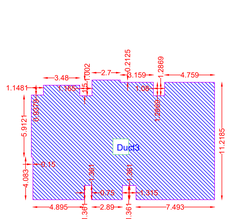
AREA NAME	LENGTH	WIDTH	Area(Sq.M)
BLOCK	4.68	3.42	16.00
		BLOCK AREA TOTAL =16.00Sq.M	
		TOTAL Deduction =0.00Sq.M	
		Net Built-Up Area =16.00 Sq.M	



BUILT-UP AREA CALCULATION PROPOSED 7TH FLOOR PROPOSED BLDG B

BUILT UP AREA CALCULATION
FOR PROPOSED 7TH FLOOR PROPOSED BLDG B

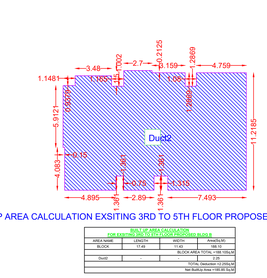
AREA NAME	LENGTH	WIDTH	Area(Sq.M)
BLOCK	17.34	11.42	180.76
		BLOCK AREA TOTAL =180.76Sq.M	
Dud4	-	-	2.25
		TOTAL Deduction =2.25Sq.M	
		Net Built-Up Area =178.51 Sq.M	



BUILT-UP AREA CALCULATION PROPOSED 6TH PROPOSED BLDG B

BUILT UP AREA CALCULATION
FOR PROPOSED 6TH PROPOSED BLDG B

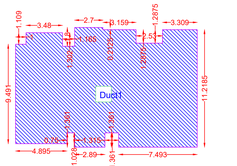
AREA NAME	LENGTH	WIDTH	Area(Sq.M)
BLOCK	17.34	11.42	198.16
		BLOCK AREA TOTAL =198.16Sq.M	
Dud3	-	-	2.25
		TOTAL Deduction =2.25Sq.M	
		Net Built-Up Area =195.90 Sq.M	



BUILT-UP AREA CALCULATION EXSITING 3RD TO 5TH FLOOR PROPOSED BLDG B

BUILT UP AREA CALCULATION
FOR EXISTING 3RD TO 5TH FLOOR PROPOSED BLDG B

AREA NAME	LENGTH	WIDTH	Area(Sq.M)
BLOCK	17.34	11.42	198.16
		BLOCK AREA TOTAL =198.16Sq.M	
Dud2	-	-	2.25
		TOTAL Deduction =2.25Sq.M	
		Net Built-Up Area =195.90 Sq.M	



BUILT-UP AREA CALCULATION EXSITING TYPICAL 1ST 2ND FLOOR PROPOSED BLDG B

BUILT UP AREA CALCULATION
FOR EXISTING TYPICAL 1ST 2ND FLOOR PROPOSED BLDG B

AREA NAME	LENGTH	WIDTH	Area(Sq.M)
BLOCK	17.34	11.42	197.92
		BLOCK AREA TOTAL =197.92Sq.M	
Dud1	-	-	2.25
		TOTAL Deduction =2.25Sq.M	
		Net Built-Up Area =195.67 Sq.M	

FLOORPLANS OF EXISTING BUILDING BLOCK (A)

1ST, 2ND, 3RD FLOOR PLAN
SCALE 1:100

TYPICAL 1ST 2ND 3RD

GROUND FLOOR PLAN
SCALE 1:100

GROUND FLOOR

EXISTING BLDG A



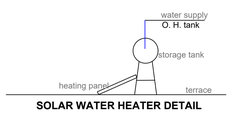
BUILT-UP AREA CALCULATION GROUND FLOOR EXISTING BLDG A

BUILT UP AREA CALCULATION
FOR EXISTING GROUND FLOOR EXISTING BLDG A

AREA NAME	LENGTH	WIDTH	Area(Sq.M)
BLOCK	9.14	5.67	51.82
		BLOCK AREA TOTAL =51.82Sq.M	
		Net Built-Up Area =51.82 Sq.M	




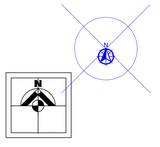
FILTER BED DETAIL FOR RAIN WATER HARVESTING
SCALE - 1:50




SOLAR WATER HEATER DETAIL
SCALE - 1:100

SITE PLAN
SCALE- 1:200





LEGENDS:
POST BOUNDRY MARKING
SEPTIC TANK (RED COLOUR)
DRAINAGE LINE SHOWN YELLOW LIGHT
WATER LINE RHOMBUS (DOTTED)
RAIN WATER PIPE LINE
TERRACE SHOWN DARK YELLOW
OPEN SPACE SHOWN
EXISTING SHOWN BLUE HATCHED



Signature valid
Digitally signed by ASHISH BABANRAO GORE
Date: 2024.10.25 13:50:36 IST
Reason: Approved Document
Designation: - Deputy Director - Town Planning
Location: Nagpur Municipal Corporation
Project Code : NMO-23-ENTRY-25573
Application Number : 0MAS/R/B/2024/APL/00739
Certificate Number : 277914
Certificate Number : NMO/RB/2024/APL/00302

Proforma I : Area Statement	
1. Area of plot (Minimum area of a, b, c to be considered) or area of subplot with sanctioned layout No. and subplot No.	854.70
(a) As per ownership document (7/12, CTS extract)	854.70
(b) as per TILR or City Survey measurement sheet	854.70
(c) as per Demarcated drawing area	854.90
LESS	-
2.Area not in possession	0.00
3. Entire area (1-2)	854.70
4.Deductions for	-
(a) Proposed D.P./ D.P. Road widening Area /Service Road / Highway widening	0.00
(b) Any D.P. Reservation area	0.00
(Total a+b)	0.00
5.Balance area of plot (3-4)	854.70
6. Amenity Space	0.00
(Applicable if (1) > 20000 sqmt	-
(Required -(a) Upto 20000 sqmt - Nil	-
(b) Above 20000 sqmt - (a) + 5 % of Total area	0.00
7. Net Plot Area (5-6)	854.70
8. Recreational Open Space	-
(a) If area (6) is more than 4000 sqmt - 10 % of (6) is required.	0.00
Proposed	0.00
(b) If area is less than 4000 sqmt -Check -	-
i) If it is full number like 1,2,125,419,etc. As per 7,12 abstract or City Survey Number - No Recreational open space is required	-
ii) If it is subdivision like 1/2 ,2/5 , 125/1 419/1 etc.then recreational open space is required.	-
(A) 10 % Subject to minimum 200 sqmt	0.00
Proposed	0.00
(B) Exemption to leave open space subject to availing basic F.S.I. of 75 %	-
(C) Exemption to leave open space subject to payment of 10 % land value of land at (7) as per annual statement of rate.	-

Certificate of Area:
Certified that the plot under reference was surveyed by me on 2024-05-01 and the dimensions of sides etc. of plot stated onplan are as measured on site and the area so worked out tallies with the area stated in document of Ownership/ T.P. Scheme Records/Land Records Department/City Survey records.
Signature
(Name of Architect/ Licensed Engineer/ Supervisor.)

Owner's Declaration -
I/We undersigned hereby confirm that I/We would abide by plans approved by Authority / Collector. I/We would execute the structure as per approved plans. Also I/We would execute the work under supervision of proper technical person so as to ensure the quality and safety at the work site.

Owner (s) name and signature
Architect/ Licensed Engineer/ Supervisor name and signature
Job No.

Name Of : Owner Sushil Suresh Shirke Partner Ojaswita Construction
Nikhil Prabhakar mundle

Postal Address : PLOT NO. 13/B,NORTH AMBAZARI ROAD,OPP. SHIV MANDIR,University Campus,University Campus,Nagpur-440033,Maharashtra
Phone No.:9503498103

DESCRIPTION OF PROJECT :
Type of Proposal : Residential
BUILDING ON CTS. NO./SURVEY NO.- 34/326

SITE ADDRESS :
PLOT NO -3,BLOCK NO-5, SCIENTIFIC CO-OP HOUSING SOCITY RANI LAXMI NAGAR NAGPUR

Name Of Architect : Jayant Tikkas

LOGO	ADDRESS OF OFFICE OFFICE : 65c/c corporation colony, north ambazari road
OWNERS SIGN - Verified by applicant	TECHNICAL PERSON SIGN Signature valid
SCALE - 1:100	Date: 11/06/24
JOB NO - NMO-23-ENTRY-25573 CHECK BY - -	

SUBMISSION DRAWING