FLOOR WISE FSI TABLE

FLOORS NAME	OUTER P.LINE PROPOSED FSI AREA A				OUTER P.LINE EXISTING FSI AREA B				FREE FROM FSI				TOTAL FSI
									LIFT	VOID	V.SHAFT	TENAMENT	
FSI	COMM	RESI	IND	SPEC.	COMM	RESI	IND	SPEC.					
GROUND FLOOR	0.00	63.6027	0.00	0.00	0.0000	0.0000	0.00	0.00	1.9462	0.0000	0.0000	1	61.6565
FIRST FLOOR	0.00	189.3390	0.00	0.00	0.0000	0.0000	0.00	0.00	1.9462	0.0000	0.0000	3	187.3928
SECOND FLOOR	0.00	189.3390	0.00	0.00	0.0000	0.0000	0.00	0.00	1.9462	0.0000	0.0000	3	187.3928
THIRD FLOOR	0.00	189.3390	0.00	0.00	0.0000	0.0000	0.00	0.00	1.9462	0.0000	0.0000	3	187.3928
FOURTH FLOOR	0.00	150.8587	0.00	0.00	0.0000	0.0000	0.00	0.00	1.9462	0.0000	0.0000	3	148.9125
TOTAL FSI	0.00	782.48	0.00	0.00	0.0000	0.0000	0.00	0.00	9.7310	0.0000	0.00	13	772.7474

For every two tenament with each tenament having carpet area equal to orabove 40 sqm but less than 80 sqm.

Parking Requirment as per Table No.8B			Areas shall be worked out by applying multiplying factor 0.60 given in Table No.8Cbelow.		In Addition 5% Visitor Parking	Parking Requirment		
Parking Statement	Nos of Tenar	Car	Scooter	Car	Scooter		Car	Scooter
Parking Required Nos	13	7	33	4	20	Parking Required Nos	0.195	0.975
Parking Required Area	12	81.25	65.00	50.00	39.00	Parking Required Area	2.44	1.95
Parking Proposed Nos	12	0	0	4	20	Parking Proposed Nos	0	0
Parking Proposed Area	12	0	0.00	50.00	40.00	Parking Proposed Area	0	0.00

Tank Calculation for Residential

Water Requirment					
OCCUPANT LOAD (nos)					
Tnmts/Area	Factor		Consumtion per day (lit)	Required Capacity (lit)	Proposed Capacity (lit)
13	5	65	125	8125	8200

Building No	Floor No.	Apartment Nos/shop Nos	Carpet Area of Apartment	Area of Balcony Attached to Apartment	Area of Double Height Terrace Attached to Flat
A-1 (BUILDING)	Ground Floor	1	48.1477	0.00	Nill
	Total		48.1477	0.00	Nill
	First Floor	2	46.8445	2.5744	Nill
		3	52.0721	3.2668	Nill
		4	53.0000	1.7434	Nill
	Total		151.9166	7.5846	Nill
	Second Floor	5	46.8445	2.5744	Nill
		6	52.0721	3.2668	Nill
		7	53.0000	1.7434	Nill
	Total		151.9166	7.5846	Nill
	Third Floor	8	46.8445	2.5744	Nill
		9	52.0721	3.2668	Nill
		10	53.000	1.7434	Nill
	Total		151.9166	7.5846	Nill
	Fourth Floor	11	52.0721	3.2668	Nill
		12	53	1.7434	Nill
		13	13.5018	0	Nill
	Total		118.5739	5.0102	Nill
Total			622.4714	27.76	Nill

1,2,3 FLOOR BLOCK AREA	
PLOLYGONE AREA	268.1091
A	1.9462
B	0.114
C	2.315
D	5.6093
E	23.725
F	18.5355
G	12.6572
H	15.3802
I	0.4339
TOTAL	187.3928

GROUND FLOOR BLOCK AREA	
PLOLYGONE AREA	92.0146
A	1.9462
B	0.4441
C	6.703
D	0.3345
E	2.7183
F	2.498
G	15.7140
TOTAL	61.6565

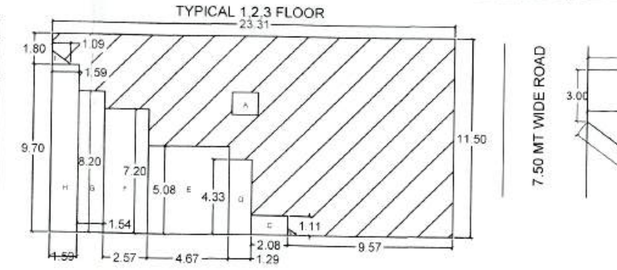
FOURTH FLOOR BLOCK AREA	
PLOLYGONE AREA	201.9434
A	1.9462
B	19.5758
C	23.4706
D	5.6093
E	2.315
F	0.114
TOTAL	148.9125

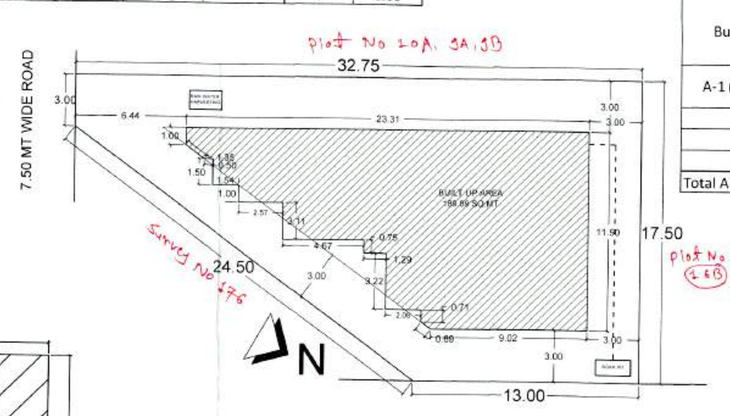
Form of Statement 2		
Building No	Floor No.	Total Built-up Area of Floor,as per Outer Construction Line
A-1 (BUILDING)	Ground Floor	61.6565
	First Floor	187.3928
	Second floor	187.3928
	Third Floor	187.3928
	Fourth Floor	148.9125
Total Area		772.7474


PROPOSED DOOR AND WINDOW SCHEDULE:		
TYPE	SIZE	DISCRIPTION
D	1.0X2.1M	T.W. FULLY FLUSH DOOR
D1	0.9X2.1M	T.W. FULLY FLUSH DOOR
D2	0.75X2.1M	T.W. FULLY FLUSH DOOR
W	1.2X1.2M	ALUMINIUM GLAZED WINDOW
W1	1.5X1.2M	ALUMINIUM GLAZED WINDOW
W2	2.0X1.2M	ALUMINIUM GLAZED WINDOW
W3	0.65X2.1M	AWNING WINDOW
W4	1.20X1.2M	AWNING WINDOW
V	0.6X0.6M	LOVERED VENTILATOR

LEGEND

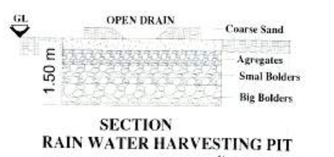
- PLOT BOUNDRY SHOWN THICK BLACK
- PROPOSED WORK SHOWN RED FILLED IN
- DRAINAGE LINE SHOWN RED DOTTED
- WATER LINE SHOWN BLUE DOTTED
- EXISTING TO BE RETAINED HATCHED
- DEMOLISHION SHOWN HATCHED YELLOW

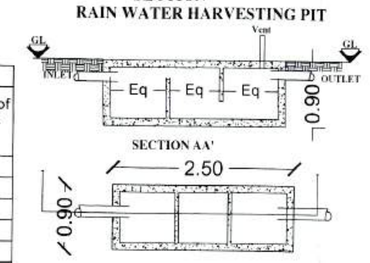


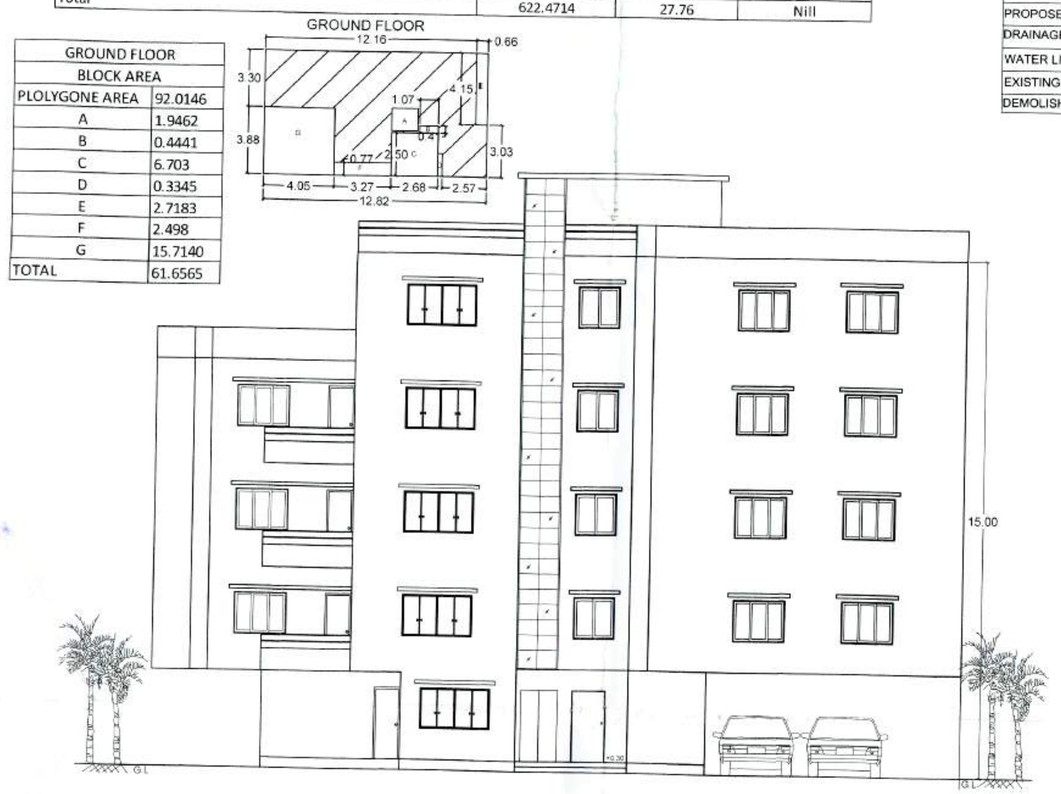




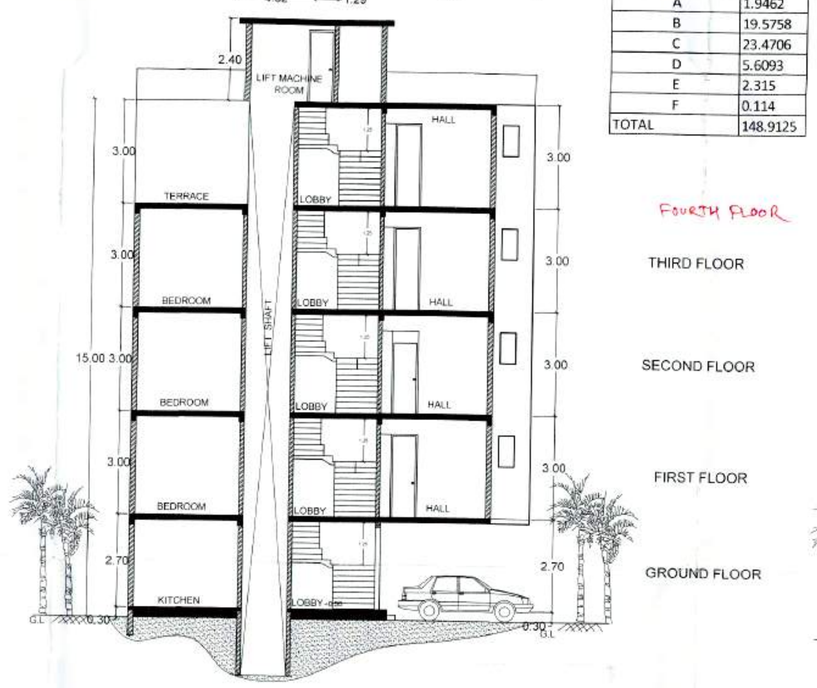
SITE PLAN SCALE 1:500



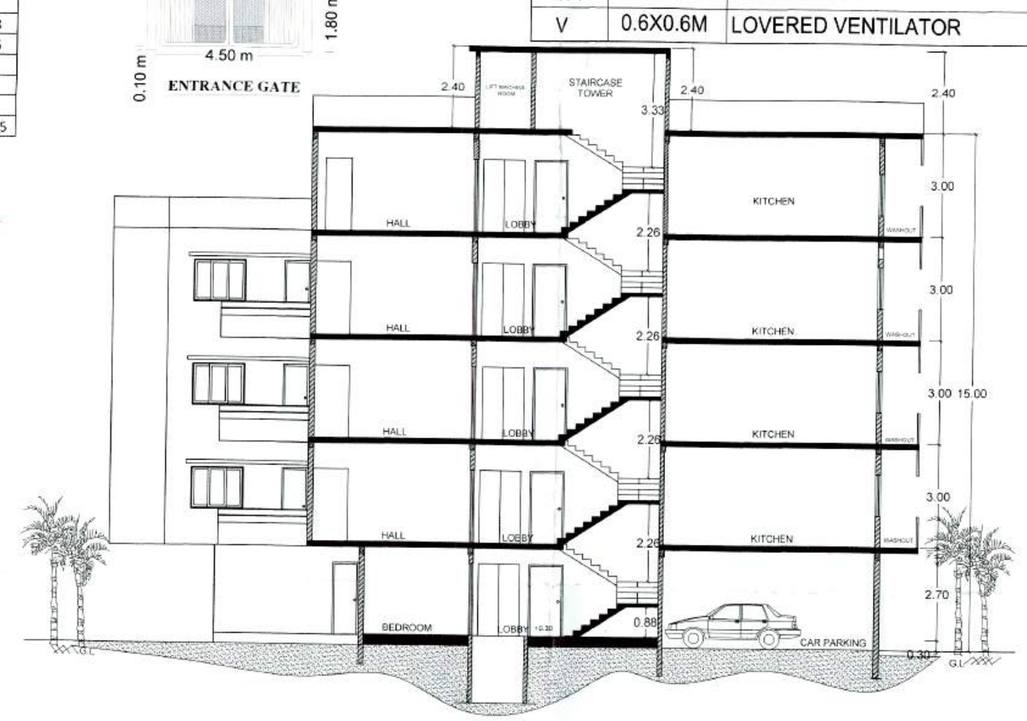




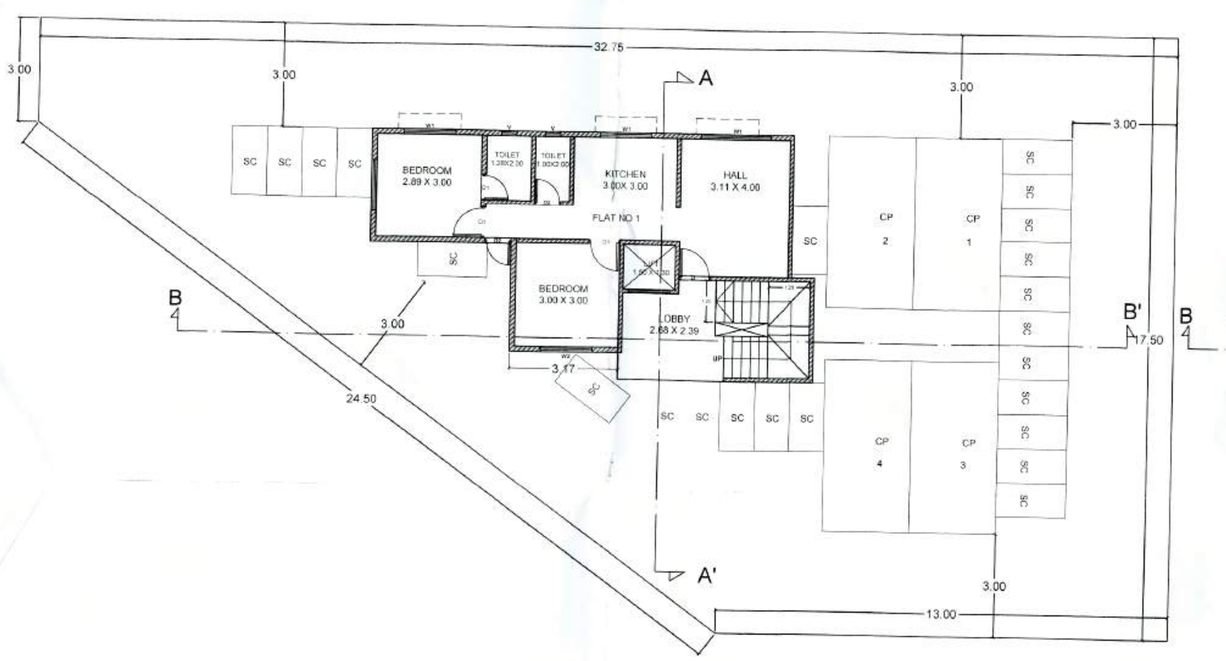
FRONT ELEVATION



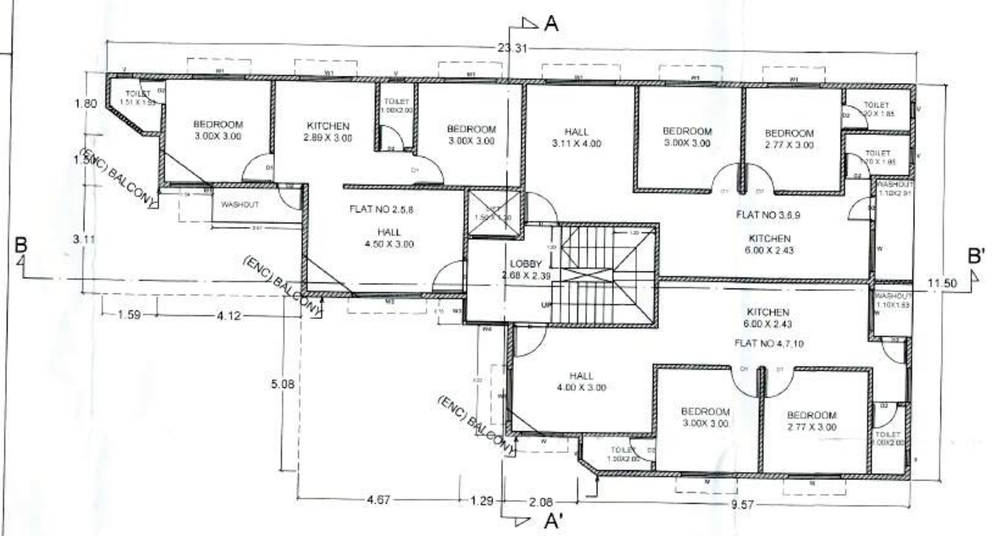
SECTION A-A'



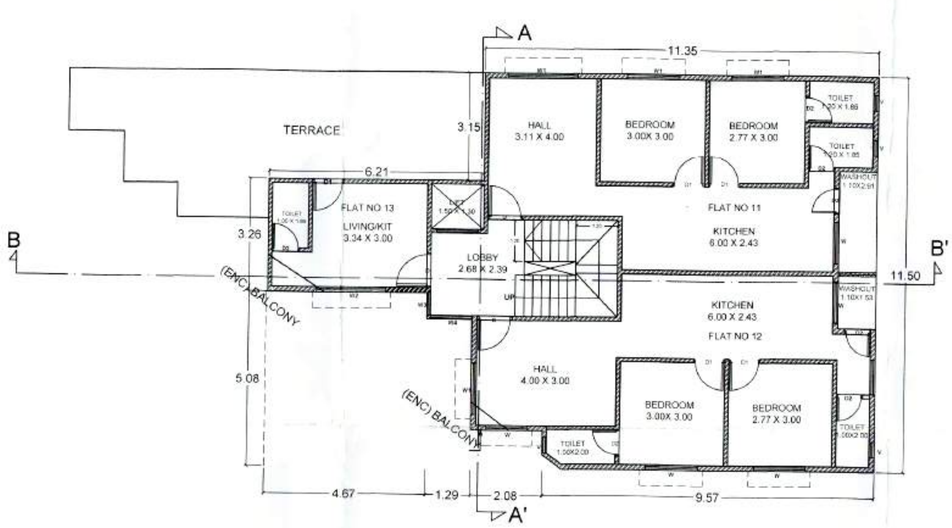
SECTION B-B'



GROUND FLOOR PLAN



FIRST FLOOR AND TYPICAL 2,3 FLOOR PLAN



FOURTH FLOOR PLAN

SEAL OF APPROVAL

AMC Approval — Ahmednagar Municipal Corporation — Ahmednagar

Stamps of Approval of Plans:			
Proforma – I: Area Statement			
PROPOSED Residential Building Appartment ON C.T.S. NO./PLOT NO.17 / S.NO.175 / GAT NO. /F.P.NO.17 OF VILLAGE MAUJE :- RAHATGAON Owner:- ABHISHEK VASANTRAO VINCHURKAR			
AREA STATEMENT			
1. Area of plot			440.81
(Minimum area of a, b, c to be considered)			
(a) As per ownership document (7/12, CTS extract)			440.81
(b) as per measurement sheet			440.81
(c) as per site			440.81
2. Deductions for			
(a) Proposed D.P./ D.P. Road widening Area/Service Road / Highway widening			0.00
(b) Any D.P. Reservation area			0.00
(Total a+b)			0.00
3. Balance area of plot (1-2)			440.81
4. Amenity Space (if applicable)			
(a) Required			0.00
(b) Adjustment of 2(b), if any			0.00
(c)Balance Proposed -			0
5. Net Plot Area (3-4 (c))			440.81
6. Recreational Open space (if applicable)			
a) (a) Required b)			0.00
(b) Proposed -			0
7. Internal Road area			0
8. Plotable area (if applicable)			440.81
9. Built up area with reference to Basic F.S.I. as per front road width (Sr. No. 5xbasic FSI)	1.10		484.89
10. Addition of FSI on payment of premium			
(a)Maximum permissible premium FSI - based on road width / TOD Zone.	0.00		0.00
(b) Proposed FSI on payment of premium.			0.00
11. In-situ FSI / TDR loading			
(a)In-situ area against D.P. road [2.0 x Sr. No. 2 (a)],if any			
(b)In-situ area against Amenity Space if handed over (2.00 or1.85 x Sr. No. 4 (bland /or(c)),			
(c)TDR area			
(d) Total in-situ / TDR loading proposed (11 (a)+(b)+(c))			0.00
12.Additional FSI area under Chapter No. 7			
13. Total entitlement of FSI in the proposal			484.89
(a) [9 + 10(b)+11(d)] or 12 whichever is applicable.			
(b) Ancillary Area FSI upto 60% or 80%with payment of charges.	60%		290.93
(c) Total entitlement (a+b)			775.8256
14. Maximum utilization limit of F.S.I. (building potential) Permissible as per Road width ((as per Regulation No. 6.1 or 6.2 or 6.3 or 6.4 as applicable) x 1.6 or 1.8)			1.76
15. Total Built-up Area in proposal.(excluding area at Sr.No.17 b)			
(a) Existing Built-up Area.			0.0000
(b) Proposed Built-up Area (as per 'P-line')			772.7474
(c) Total (a+b)			772.7474
16. F.S.I. Consumed (15/13) (should not be more than serial No.14 above.)			1.7530
17. Area for Inclusive Housing, if any			
(a) Required (20% of Sr.No.5)			
(b) Proposed			

Certificate of Area:
Certified that the plot under reference was surveyed by me on 12/01/2022 and the dimensions of sides etc. of plot stated on plan are as measured on site and the area so worked out tallies with the area stated in document of Ownership/ T.P. Scheme Records/ Land Records Department/City Survey records.

Signature
(Name of Architect / Licensed Engineer/ Supervisor.)
ABHISHEK VASANTRAO VINCHURKAR (CA\2006\38928)
Mobile no 7020468505 2nd Floor Gulshan Arcade Railway Station Squar Amravati

ABHISHEK V. VINCHURKAR B-ARCH, M.I.A. ARCHITECT, INTERIOR DESIGNER COUNCIL OF ARCHITECTURE Reg. No. CA / 2006 / 38928

Owner's Declaration –
I/We undersigned hereby confirm that I/We would abide by plans approved by Authority / Collector. I/We would execute the structure as per approved plans. Also I/We would execute the work under supervision of proper technical person so as to ensure the quality and safety at the work site.

Owner (s) name and signature:- ABHISHEK VASANTRAO VINCHURKAR

Architect/ Licensed Engineer/ Supervisor name and Address
2nd Floor Gulshan Arcade Railway Station Squar Amravati

Job No	Drawing No.	Scale	Drawn by	Checked by	Registration No. of Architect/
					License no. of Licensed
1	1	1:100/1:200			Engineer/ Supervisor
					CA\2006\38928