Disclaimer: AutoDCR is an input based software tool used by Municipal Corporations but the final approval lies with concerned Officer / Authority.





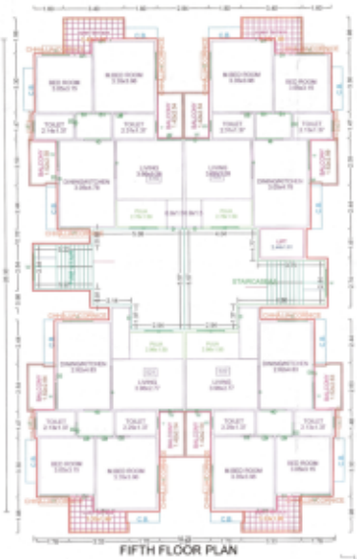
BUILDING WISE FSI STATEMENT

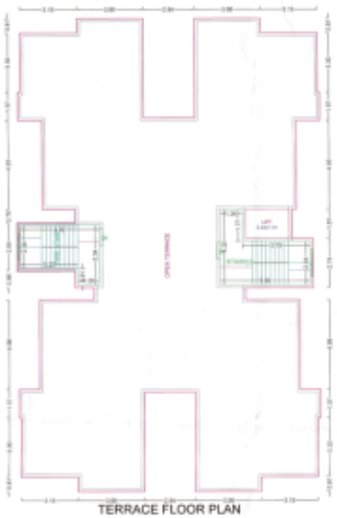
BUILDING	FSI AREA				EXISTING FSI AREA				BALCONY				PASSAGE	STAIR	LIFT	TENEMENTS	TOTAL
	COMM.	RESI.	IND.	SPEC.	COMM.	RESI.	IND.	SPEC.	OPEN	ENC.	TOTAL	FREE FSI	EXCESS				FSI AREA
A-1 (BUILDING)	0.00	1910.68	0.00	0.00	0.00	0.00	0.00	0.00	148.30	0.00	148.30	204.41	0.00	0.00	248.68	27.51	23	1910.68
Total:	0.00	1910.68	0.00	0.00	0.00	0.00	0.00	0.00	148.30	0.00	148.30	204.41	0.00	0.00	248.68	27.51	23	1910.68


FLOOR WISE FSI STATEMENT- A (BUILDING)

FLOORS	FSI AREA				EXISTING FSI AREA				BALCONY				PASSAGE	STAIR	LIFT	TENEMENTS	TOTAL
	COMM.	RESI.	IND.	SPEC.	COMM.	RESI.	IND.	SPEC.	OPEN	ENC.	TOTAL	FREE FSI	EXCESS				FSI AREA
TERRACE FLOOR	0.00	0.00	0.00	0.00	0.00	0.00	0.00	0.00	0.00	0.00	0.00	0.00	0.00	0.00	0.00	0	0.00
FIFTH FLOOR	0.00	275.41	0.00	0.00	0.00	0.00	0.00	0.00	29.80	0.00	29.80	45.86	0.00	0.00	55.23	3.63	4	275.41
FORTH FLOOR	0.00	275.41	0.00	0.00	0.00	0.00	0.00	0.00	29.80	0.00	29.80	45.86	0.00	0.00	55.23	3.63	4	275.41
THIRD FLOOR	0.00	272.06	0.00	0.00	0.00	0.00	0.00	0.00	29.80	0.00	29.80	45.86	0.00	0.00	55.23	3.63	4	272.06
SECOND FLOOR	0.00	272.06	0.00	0.00	0.00	0.00	0.00	0.00	29.80	0.00	29.80	45.86	0.00	0.00	55.23	3.63	4	272.06
FIRST FLOOR	0.00	272.06	0.00	0.00	0.00	0.00	0.00	0.00	29.80	0.00	29.80	45.86	0.00	0.00	55.23	3.63	4	272.06
UPPER GROUND FLOOR	0.00	145.20	0.00	0.00	0.00	0.00	0.00	0.00	0.00	0.00	0.00	0.00	0.00	0.00	21.54	3.63	3	145.20
LOWER GROUND FLOOR	0.00	0.00	0.00	0.00	0.00	0.00	0.00	0.00	0.00	0.00	0.00	0.00	0.00	0.00	10.77	3.63	3	0.00
Total:	0.00	1910.68	0.00	0.00	0.00	0.00	0.00	0.00	148.30	0.00	148.30	204.41	0.00	0.00	248.68	27.51	23	1910.68

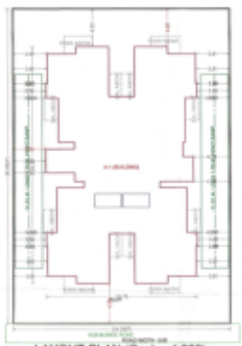







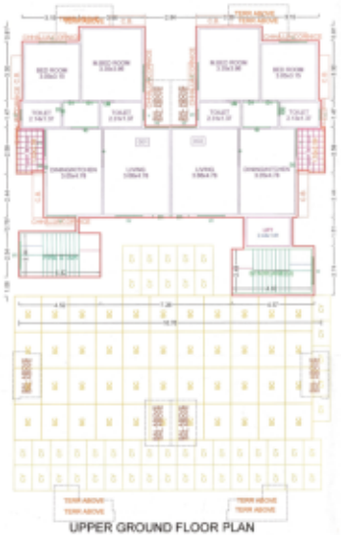


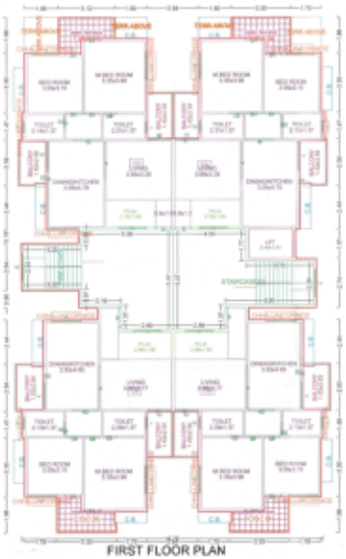
Triangle	Area
A-01	422.01
A-02	422.01
Total (PLOT)	844.02

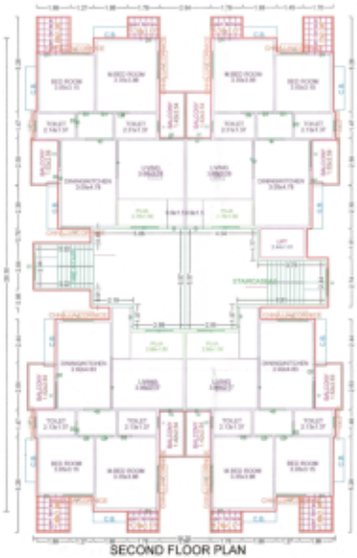


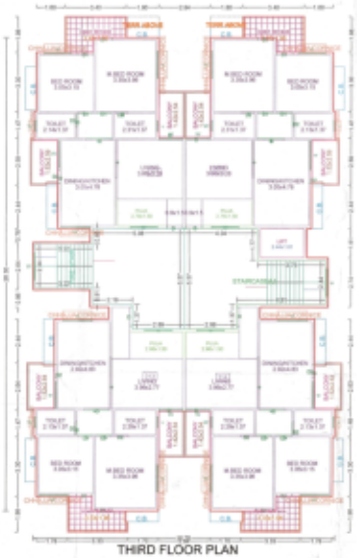












SEAL OF APPROVAL

AREA STATEMENT			SQ.M.
1. AREA OF PLOT			844.01
2. DEDUCTIONS (Public Purpose)			
(a) ROAD SETBACK AREA (RW)			0.00
(b) OTHERS			000.00
Total (a+b)			0.00
3. BALANCE PLOT AREA			844.01
4. PERMISSIBLE FSI FACTOR			1.4000
PERMISSIBLE BUILT UP AREA			1181.61
5. TDR AREA			337.60
6. SPECIAL CASES FSI			0.00
7. TOTAL PERMISSIBLE BUILT UP AREA			1519.21
8. PROPOSED AREAS			
(a) PROPOSED RESIDENTIAL AREA			1910.68
(b) PROPOSED COMMERCIAL AREA			0.00
(c) PROPOSED INDUSTRIAL AREA			0.00
(d) PROPOSED SPECIAL USE AREA			0.00
TOTAL PROPOSED AREA (a+b+c+d)			1910.68
9. BALCONY AREA TAKEN IN FSI			0.00
10. EXCESS TERRACE AREA			0.00
11. EXISTING BUILT UP AREA			0.00
12. OTHERS (SUBSTRUCTURE/PROJECTIONS)			0.00
13. TOTAL BUILT UP AREA PROPOSED (8+9+10+11)			1910.68
14. CONSUMED FSI			1.78
15. PARKING STATEMENT	CAR	SCOOTER	OTHER
(a)PARKING REQUIRED Nos.	7	29	29
(a)PARKING REQUIRED AREA	87.50	87.00	43.80
(a)PARKING PROVIDED Nos.	19	44	57
(a)PARKING PROVIDED AREA	228.00	132.00	79.80

SPECIFICATIONS

Autodesk Revit 2019

Signature:

CERTIFICATE OF AREA

CERTIFIED THAT I HAVE SURVEYED THE PLOT UNDER REFERENCE ON THE PLOT BOUNDARY SHOWN THICK BLACK ON THE SITE AND THE AREA SO ARRIVED OUT IS ACCORDANCE WITH THE AREA AS MENTIONED IN THE ABOVE NOTES AND TALLIES WITH THE AREA STATED IN THE DOCUMENT OF OWNERSHIP / TOWN PLANNING SCHEME RECORDS.

SIGN OF VALUER/ENGINEER/SURVEYOR

LEGEND

PLOT BOUNDARY SHOWN THICK BLACK	
PROPOSED WORK SHOWN RED FILLED IN	
DRAINAGE LINE SHOWN RED DOTTED	
WATERLINE SHOWN BLUE DOTTED	
EXISTING TO BE RETAINED HATCHED	
DEMOLITION WORK HATCHED YELLOW	

OWNER'S NAME : M/S. MEENATAI

1) SHRI. SANTOSH M. BOBADE (1)
SHRI. ABHIJIT S. BOBADE PARTNER
"MAHAVEERA INFRACONNECT"

PROJECT INFORMATION

PLOT NO. : 6	SURVEY NO. : 60 / 6 AND
VILLAGE : Shegaon	LOCATION : Non-Congested
SITE ADD. : nathuram colony	

PROJECT TYPE : Proposed Development (Residential)

OWNER'S SIGNATURE

Certified that the Architect/Licensed Engineer

Name : ANIL NAIK

Address : Ashutosh Mahima, Londhe Nagar, Ambajogai Road, Latur

Contact no.

JOB NO.	DRG NO.	SCALE	DRAWN BY	CHECKED BY
		1:100		
BHAND NO.	AMC/TOWN/ 0001/5	DATE	12-01-2020	
KEY NO.	NA/24	SHEET NO.	1/1	

This is a system generated drawing as per the soft copy submitted by the Architect/ Licensed Engineer