Disclaimer: AutoDCR is an input based software tool used by Municipal Corporations but the final approval lies with concerned Officer / Authority.

SEAL OF APPROVAL

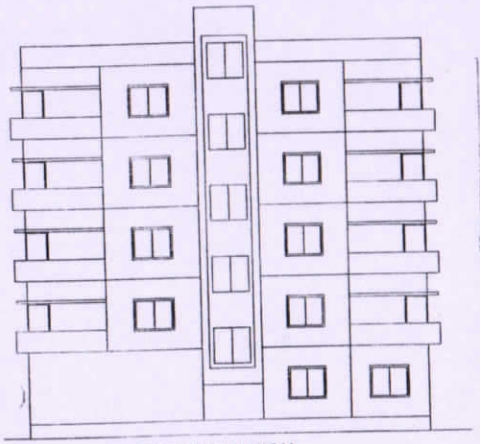
Valid for Proposed Construction Only

FLOOR WISE FSI STATEMENT - A (BUILDING)

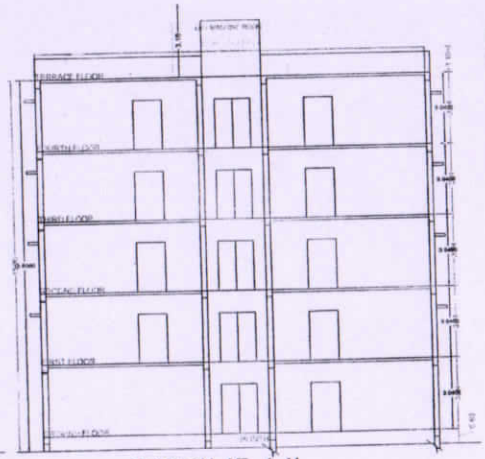
FLOORS	FSI AREA				EXISTING FSI AREA				BALCONY					PASSAGE	STAIR	LIFT	TENEMENTS	TOTAL FSI AREA
	COMM.	RESI.	IND.	SPEC.	COMM.	RESI.	IND.	SPEC.	OPEN	ENC.	TOTAL	FREE 15%	EXCESS					
TERRACE FLOOR	0.00	0.00	0.00	0.00	0.00	0.00	0.00	0.00	0.00	0.00	0.00	0.00	0.00	0.00	0.00	0.00	0	0.00
FOURTH FLOOR	0.00	168.02	0.00	0.00	0.00	0.00	0.00	0.00	19.23	0.00	19.23	23.70	0.00	0.00	17.15	4.38	2	184.32
THIRD FLOOR	0.00	168.02	0.00	0.00	0.00	0.00	0.00	0.00	19.23	0.00	19.23	23.70	0.00	0.00	17.15	4.38	2	184.32
SECOND FLOOR	0.00	168.02	0.00	0.00	0.00	0.00	0.00	0.00	19.23	0.00	19.23	23.70	0.00	0.00	17.15	4.38	2	184.32
FIRST FLOOR	0.00	168.02	0.00	0.00	0.00	0.00	0.00	0.00	0.00	0.00	0.00	0.00	0.00	0.00	8.63	4.38	1	92.65
GROUND FLOOR	0.00	82.09	0.00	0.00	0.00	0.00	0.00	0.00	76.94	0.00	76.93	84.81	0.00	0.00	34.23	21.90	9	714.17
Total	0.00	714.17	0.00	0.00	0.00	0.00	0.00	0.00										

BUILDING WISE FSI STATEMENT

BUILDING	FSI AREA				EXISTING FSI AREA				BALCONY					PASSAGE	STAIR	LIFT	TENEMENTS	TOTAL FSI AREA
	COMM.	RESI.	IND.	SPEC.	COMM.	RESI.	IND.	SPEC.	OPEN	ENC.	TOTAL	FREE 15%	EXCESS					
A-1 (BUILDING)	0.00	714.17	0.00	0.00	0.00	0.00	0.00	0.00	76.94	0.00	76.93	84.81	0.00	0.00	74.23	21.90	9	714.17
Total	0.00	714.17	0.00	0.00	0.00	0.00	0.00	0.00	76.94	0.00	76.93	84.81	0.00	0.00	74.23	21.90	9	714.17



FRONT ELEVATION



SECTION AT A-A'

CARPET DETAILS: A (BUILDING)

Floor Name	Carpet Name	Carpet Area	Balcony Area	Total Area
GROUND FLOOR PLAN	1	66.42	0.00	66.42
TYPICAL - 1, 2, 3& 4 FLOOR PLAN	2,4,6,8	67.35	0.00	67.35
	3,5,7,9	67.35	0.00	67.35

SCHEDULE OF OPENING: A (BUILDING)

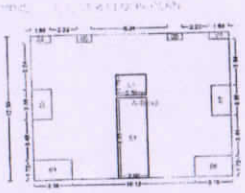
NAME	LENGTH	HEIGHT	NOS.
D	0.75	2.10	18
D	0.77	2.10	09
D	0.90	2.10	18
D	0.98	2.10	09
D	1.20	2.10	09
D	1.52	2.10	09

SCHEDULE OF OPENING: A (BUILDING)

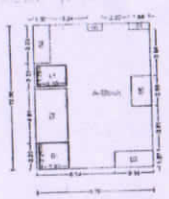
NAME	LENGTH	HEIGHT	NOS.
V	0.76	0.60	18
W	1.80	1.20	04
W	2.50	1.20	05

BALCONY CALCULATIONS: A (BUILDING)

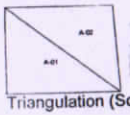
FLOOR	SIZE	AREA	TOT. AREA
FOURTH FLOOR	1.62 X 2.00 X 2	6.36	19.24
	1.72 X 3.16 X 2	10.88	
Total No.	2	00.00	19.24
THIRD FLOOR	1.62 X 2.00 X 2	6.36	19.24
	1.72 X 3.16 X 2	10.88	
Total No.	2	00.00	19.24
SECOND FLOOR	1.62 X 2.00 X 2	6.36	19.24
	1.72 X 3.16 X 2	10.88	
Total No.	2	00.00	19.24
FIRST FLOOR	1.62 X 2.00 X 2	6.36	19.24
	1.72 X 3.16 X 2	10.88	
Total No.	2	00.00	19.24
Total	-	-	76.93



Polygon	Area
A-Block	202.23
01	1.01
02	4.18
03	5.44
04	1.01
05	5.44
06	0.72
07	4.18
08	0.72
L1	4.38
S1	17.15
Total	156.02

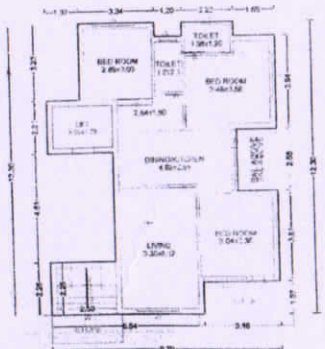


Polygon	Area
A-Block	119.32
01	1.01
02	12.59
03	4.33
04	4.41
05	4.18
06	0.72
L1	4.38
S1	5.83
Total	82.09

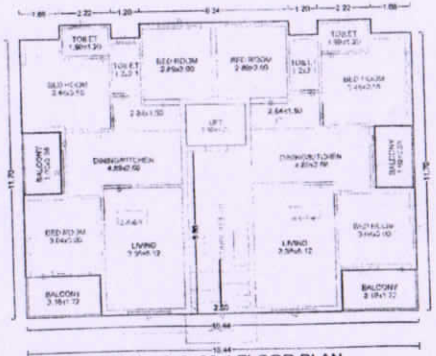


Triangle	Area
A-01	214.66
A-02	203.59
Total (PLOT)	418.25

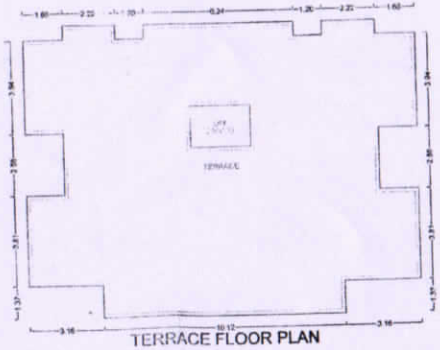
Triangulation (Scale - 1:500)



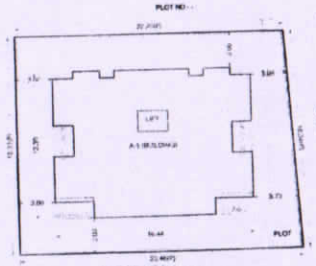
GROUND FLOOR PLAN



TYPICAL - 1, 2, 3& 4 FLOOR PLAN



TERRACE FLOOR PLAN



LAYOUT PLAN (Scale - 1:200)

AREA STATEMENT

		SQ.M.
1.	AREA OF PLOT	418.25
2.	DEDUTIONS (From Gross Plot Area)	
	(a) ROAD SETBACK AREA (RW)	0.00
	(b) OTHERS	000.00
	Total (a+b)	0.00
3.	BALANCE PLOT AREA	418.24
4.	PERMISSIBLE FSI FACTOR	1.4000
	PERMISSIBLE BUILT UP AREA	585.59
5.	TDR AREA	139.58
6.	SPECIAL CASES FSI	0.00
7.	TOTAL PERMISSIBLE BUILT UP AREA	725.20
8.	PROPOSED AREAS	
	(a) PROPOSED RESIDENTIAL AREA	714.17
	(b) PROPOSED COMMERCIAL AREA	0.00
	(c) PROPOSED INDUSTRIAL AREA	0.00
	(d) PROPOSED SPECIAL USE AREA	0.00
	TOTAL PROPOSED AREA (a+b+c+d)	714.17
9.	BALCONY AREA TAKEN IN FSI	0.00
10.	EXCESS TERRACE AREA	0.00
11.	EXISTING BUILT UP AREA	0.00
12.	OTHERS (SUBSTRUCTURE/PROJECTIONS)	0.00
13.	TOTAL BUILT UP AREA PROPOSED (8+9+10+11)	714.17
14.	CONSUMED FSI	1.71

15. PARKING STATEMENT	CAR	SCOOTER	CYCLE
(a)PARKING REQUIRED NOs.	3	12	12
(b)PARKING REQUIRED AREA	37.50	36.00	18.80
(c)PARKING PROPOSED NOs.	3	12	13
(d)PARKING PROPOSED AREA	37.50	36.00	18.20

SPECIFICATIONS

Incharge: AutoDCR Cell

Signature

CERTIFICATE OF AREA

CERTIFIED THAT I HAVE SURVEYED THE PLOT UNDER REFERENCE ON _____ AND THAT THE DIMENTIONS OF THE SIDES, ETC. OF THE PLOT STATED ON THE PLAN ARE AS MEASURED ON THE SITE AND THE AREA SO WORKED OUT IS _____ SQUARE METRES AND TALLIES WITH THE AREA STATED IN THE DOCUMENT OF OWNERSHIP / TOWN PLANNING SCHEME RECORDS.

SIGN OF ARCHITECT/ENGINEER/SUPERVISOR

LEGEND

PLOT BOUNDARY SHOWN THICK BLACK

PROPOSED WORK SHOWN RED FILLED IN

DRAINAGE LINE SHOWN RED DOTTED

WATERLINE SHOWN BLUE DOTTED

EXISTING TO BE RETAINED HATCHED

DEMOLISHION SHOWN HATCHED YELLOW

OWNER'S NAME MO : 9825206660

SHRI DINESH RAMRAOJI DOLARE.

PROJECT INFORMATION

PLOT NO : 41/42
VILLAGE : Mahala
SITE ADD : AMRAVATI

SURVEY NO : 177/62
LOCATION : Non-Congested

PROJECT TYPE: Proposed Development [Residential]

CONSULTANT NAME MO : 9823206660

Dinesh Ramrao Dolare(Licensed Engineer)
Regd No. BEL-9451/(NEW) (2014)/AMR/2014/PLN/9472
Permanent Residency Yavmesh road
amravatiarchitect@gmail

JOB NO.	DRG.NO.	SCALE	DRAWN BY CHECKED BY
		1:100	
AWARD NO.	AMC/TEN/7295218	DATE	15-12-2019
KEY NO.	Ref_04	SHEET NO.	1/1

This is a system generated drawing as per the soft copy submitted by the Architect/ License Engineer