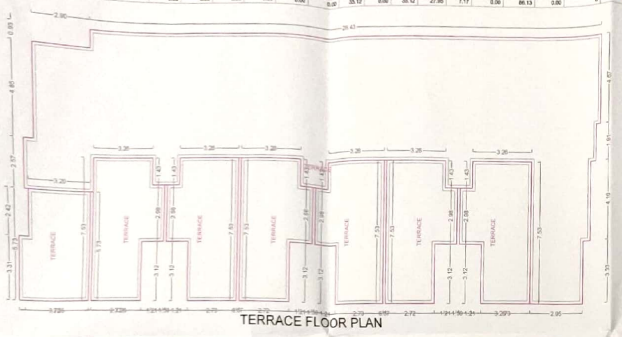
Disclaimer: AutoDCR is an input based software tool used by Municipal Corporations but the final approval lies with concerned Officer / Authority.

BUILDING WISE FSI STATEMENT

BUILDING	FSI AREA				EXISTING FSI AREA				BALCONY							TOTAL FSI AREA
A-1 (BUILDING)	COMM.	RESI.	IND.	SPEC.	COMM.	RESI.	IND.	SPEC.	OPEN	ENC.	TOTAL	FREE15%EXCESS	PASSAGE	STAIR	LIFT	TENEMENTS
Total	0.00	553.75	0.00	0.00	0.00	0.00	0.00	0.00	35.12	0.00	35.12	27.95 7.17	0.00	86.13	0.00	8
	0.00	553.75	0.00	0.00	0.00	0.00	0.00	0.00	35.12	0.00	35.12	27.95 7.17	0.00	86.13	0.00	8

FLOOR WISE FSI STATEMENT A (BUILDING)

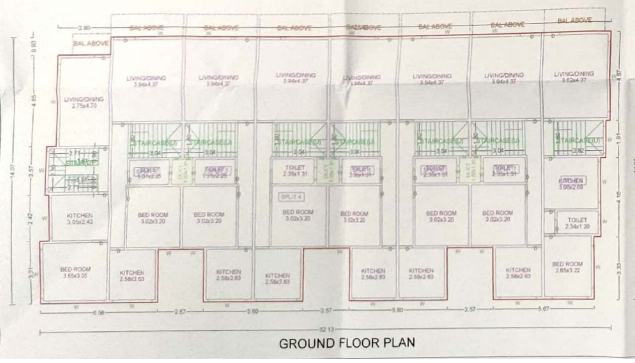
FLOORS	FSI AREA				EXISTING FSI AREA				BALCONY							TOTAL FSI AREA
	COMM.	RESI.	IND.	SPEC.	COMM.	RESI.	IND.	SPEC.	OPEN	ENC.	TOTAL	FREE15%EXCESS	PASSAGE	STAIR	LIFT	TENEMENTS
TERRACE FLOOR	0.00	0.00	0.00	0.00	0.00	0.00	0.00	0.00	0.00	0.00	0.00	0.00	0.00	0.00	0.00	0
FIRST FLOOR	0.00	166.32	0.00	0.00	0.00	0.00	0.00	0.00	35.12	0.00	35.12	27.95 7.17	0.00	42.93	0.00	1
GROUND FLOOR	0.00	387.44	0.00	0.00	0.00	0.00	0.00	0.00	0.00	0.00	0.00	0.00 0.00	0.00	43.20	0.00	7
Total	0.00	553.75	0.00	0.00	0.00	0.00	0.00	0.00	35.12	0.00	35.12	27.95 7.17	0.00	86.13	0.00	8



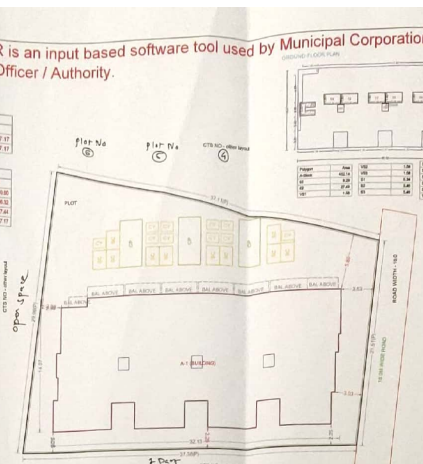
TERRACE FLOOR PLAN



FRONT ELEVATION



GROUND FLOOR PLAN

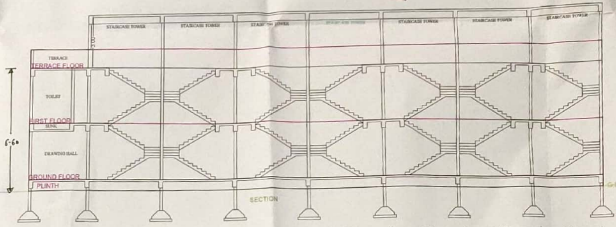


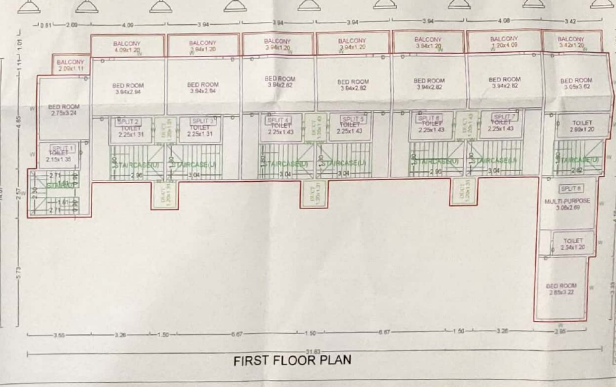
LAYOUT PLAN (Scale - 1:200)



Triangle	Area
A-01	556.18
A-02	396.25
Total (PLOT)	952.43

Triangulation (Scale - 1:500)





FIRST FLOOR PLAN

SEAL OF APPROVAL

Valid for Proposed Construction Only

AREA STATEMENT		SQ.M.
1. AREA OF PLOT		950.86 (952.43)
2. DEDUTIONS (From Gross Plot Area)		
(a) ROAD SETBACK AREA (RW)		0.00
(b) OTHERS		000.00
Total (a+b)		0.00
3. BALANCE PLOT AREA		950.86 (949.97)
4. PERMISSIBLE FSI FACTOR		1.165(1.165)
PERMISSIBLE BUILT UP AREA		1106.52 (1035.97)
5. TDR AREA		0.00
6. SPECIAL CASES FSI		0.00
7. TOTAL PERMISSIBLE BUILT UP AREA		1106.52 (1035.97)
8. PROPOSED AREAS		
(a) PROPOSED RESIDENTIAL AREA		553.75
(b) PROPOSED COMMERCIAL AREA		0.00
(c) PROPOSED INDUSTRIAL AREA		0.00
(d) PROPOSED SPECIAL USE AREA		0.00
TOTAL PROPOSED AREA (a+b+c+d)		553.75
9. BALCONY AREA TAKEN IN FSI		7.17
10. EXCESS TERRACE AREA		0.00
11. EXISTING BUILT UP AREA		0.00
12. OTHERS (SUBSTRUCTURE/PROJECTIONS)		0.00
13. TOTAL BUILT UP AREA PROPOSED (8+9+10+11)		560.92
14. CONSUMED FSI		0.59

15. PARKING STATEMENT	CAR	SCOOTER	CYCLE
(a)PARKING REQUIRED NOs.	8	8	8
(b)PARKING REQUIRED AREA	100.00	24.00	11.20
(c)PARKING PROPOSED NOs.	8	10	10
(d)PARKING PROPOSED AREA	100.00	30.00	14.00

SPECIFICATIONS

Incharge: AutoDCR Cell

Signature:

CERTIFICATE OF AREA

CERTIFIED THAT I HAVE SURVEYED THE PLOT UNDER REFERENCE ON ____ AND THAT THE DIMENTIONS OF THE SIDES, ETC. OF THE PLOT STATED ON THE PLAN ARE AS MEASURED ON THE SITE AND THE AREA SO WORKED OUT IS ____ SQUARE METERS AND TALLIES WITH THE AREA STATED IN THE DOCUMENT OF OWNERSHIP / TOWN PLANNING SCHEME RECORDS.

Architect & Interior Designer
C.O.A. Reg. No CA/2000/29480

SIGN OF ARCHITECT/ENGINEER/SUPERVISOR

LEGEND

PLOT BOUNDARY SHOWN THICK BLACK
PROPOSED WORK SHOWN RED FILLED IN
DRAINAGE LINE SHOWN RED DOTTED
WATERLINE SHOWN BLUE DOTTED
EXISTING TO BE RETAINED HATCHED
DEMOLISHION SHOWN HATCHED YELLOW

OWNER'S NAME : Shree Govind Infra. Prop. Vijay Nanaram Takla
MO. : 9422190624

PROJECT INFORMATION

PLOT NO. : 85/5 — 5/a
VILLAGE : Rahatgaon
SITE ADD : Rahatgaon
SURVEY NO. : 474 PART A,4
LOCATION : Non-Congested

PROJECT TYPE : Proposed Development (Residential)

CONSULTANT NAME : MO. : 7972194857
Rohit Omprakash Purohit(Architect)
Regd. No. : CA/2000/29480
sachidanand colony chabi talav road amravati

JOB NO.	DRG.NO.	SCALE	DRAWN BY	CHECKED BY
		1:100		
AMANDMENT NO.	AMC/TDR/PP/3/7320	DATE	28-10-2020	
KEY NO.		SHEET NO.	1/1	

Scanned by CamScanner