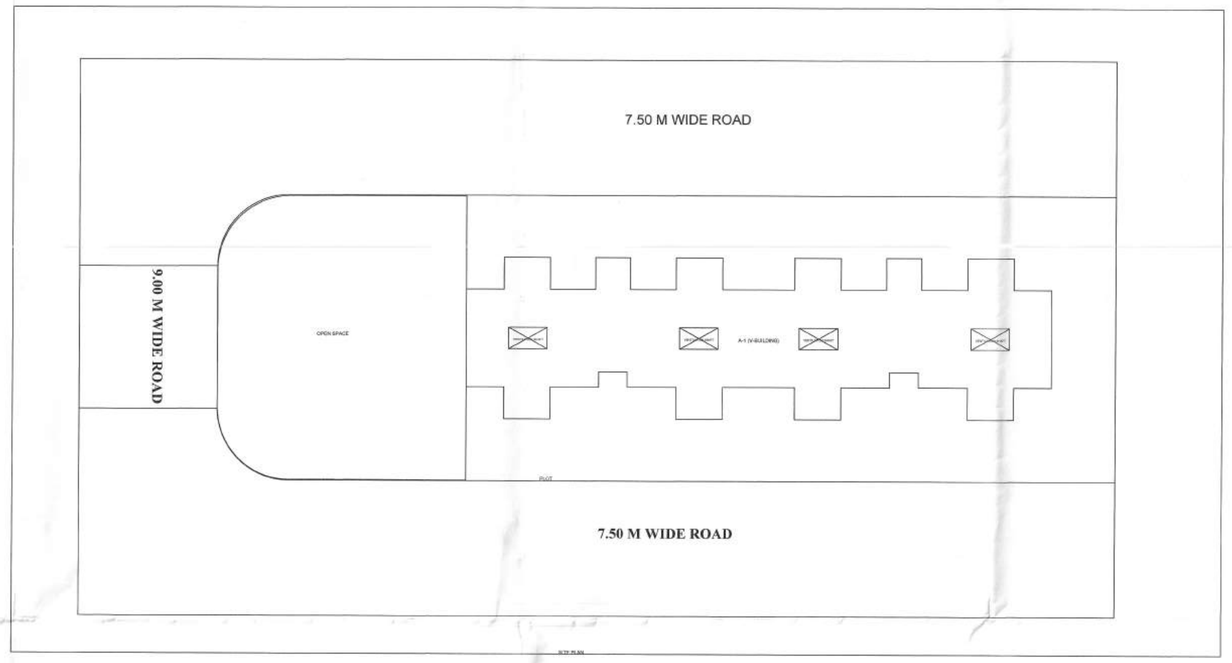
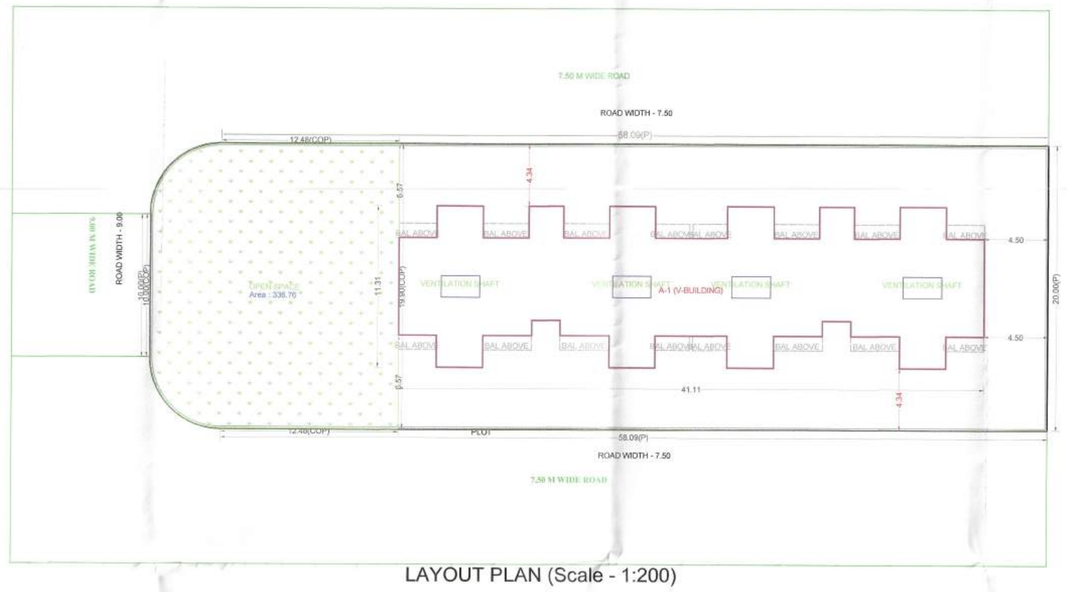
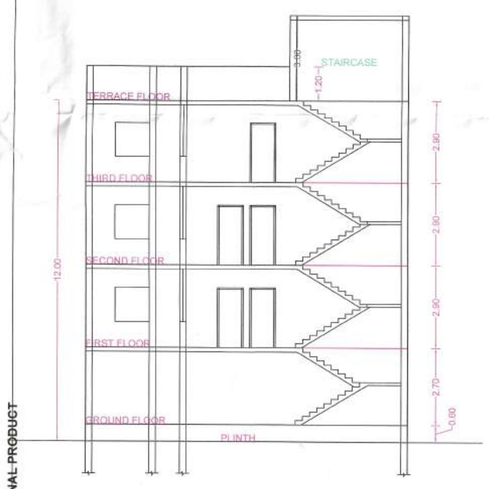
BUILDING WISE FSI STATEMENT

BUILDING	FSI AREA				EXISTING FSI AREA				BALCONY					PASSAGE	STAIR	LIFT	TENEMENTS	TOTAL
	COMM.	RESI.	IND.	SPEC.	COMM.	RESI.	IND.	SPEC.	OPEN	ENC.	TOTAL	FREE15%	EXCESS					FSI AREA
A-1 (V-BUILDING)	0.00	1018.76	0.00	0.00	0.00	0.00	0.00	0.00	140.28	0.00	140.28	148.56	0.00	0.00	0.00	0.00	24	1018.76
Total	0.00	1018.76	0.00	0.00	0.00	0.00	0.00	0.00	140.28	0.00	140.28	148.56	0.00	0.00	0.00	0.00	24	1018.76

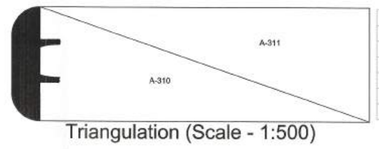




LAYOUT PLAN (Scale - 1:200)



SECTION



Triangulation (Scale - 1:500)

A-306	0.50
A-307	1.04
A-308	0.50
A-309	0.50
A-310	580.90
A-311	580.90
Total (PLOT)	1251.07

FLOOR WISE FSI STATEMENT: A (V-BUILDING)

FLOORS	FSI AREA				EXISTING FSI AREA				BALCONY					PASSAGE	STAIR	LIFT	TENEMENTS	TOTAL
	COMM.	RESI.	IND.	SPEC.	COMM.	RESI.	IND.	SPEC.	OPEN	ENC.	TOTAL	FREE15%	EXCESS					FSI AREA
TERRACE FLOOR	0.00	0.00	0.00	0.00	0.00	0.00	0.00	0.00	0.00	0.00	0.00	0.00	0.00	0.00	0.00	0.00	0	0.00
THIRD FLOOR	0.00	330.12	0.00	0.00	0.00	0.00	0.00	0.00	46.76	0.00	46.76	49.52	0.00	0.00	0.00	0.00	8	330.12
SECOND FLOOR	0.00	330.12	0.00	0.00	0.00	0.00	0.00	0.00	46.76	0.00	46.76	49.52	0.00	0.00	0.00	0.00	8	330.12
FIRST FLOOR	0.00	330.12	0.00	0.00	0.00	0.00	0.00	0.00	46.76	0.00	46.76	49.52	0.00	0.00	0.00	0.00	8	330.12
GROUND FLOOR	0.00	28.39	0.00	0.00	0.00	0.00	0.00	0.00	0.00	0.00	0.00	0.00	0.00	0.00	0.00	0.00	0	28.39
Total	0.00	1018.76	0.00	0.00	0.00	0.00	0.00	0.00	140.28	0.00	140.28	148.56	0.00	0.00	0.00	0.00	24	1018.76

BALCONY CALCULATIONS: A (V-BUILDING)

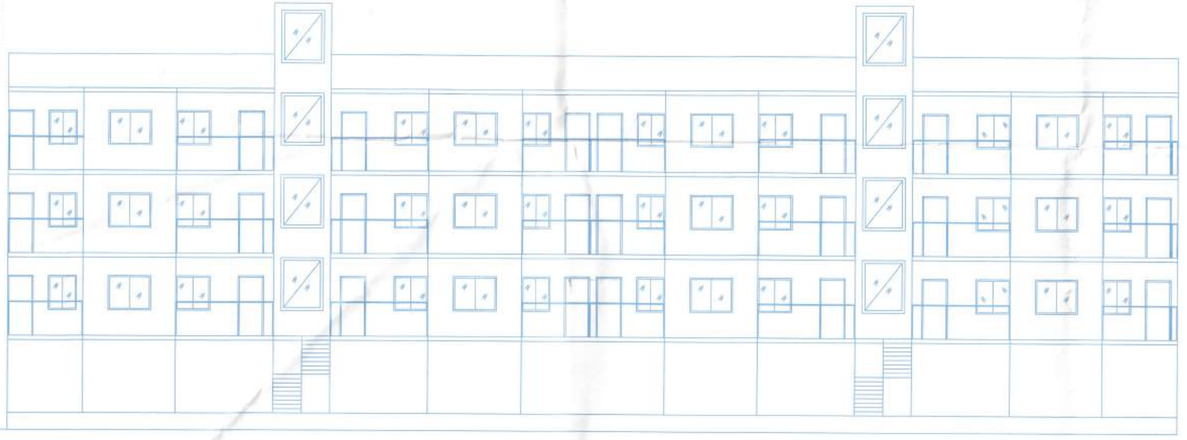
FLOOR	SIZE	AREA	TOT. AREA
THIRD FLOOR	1.00 X 2.65 X 4	10.60	46.80
	1.00 X 3.20 X 4	12.80	
	1.00 X 2.42 X 4	9.68	
	1.00 X 3.43 X 4	13.72	
SECOND FLOOR	1.00 X 2.65 X 4	10.60	46.80
	1.00 X 3.20 X 4	12.80	
	1.00 X 2.42 X 4	9.68	
	1.00 X 3.43 X 4	13.72	
FIRST FLOOR	1.00 X 2.65 X 4	10.60	46.80
	1.00 X 3.20 X 4	12.80	
	1.00 X 2.42 X 4	9.68	
	1.00 X 3.43 X 4	13.72	
Total	-	-	140.28

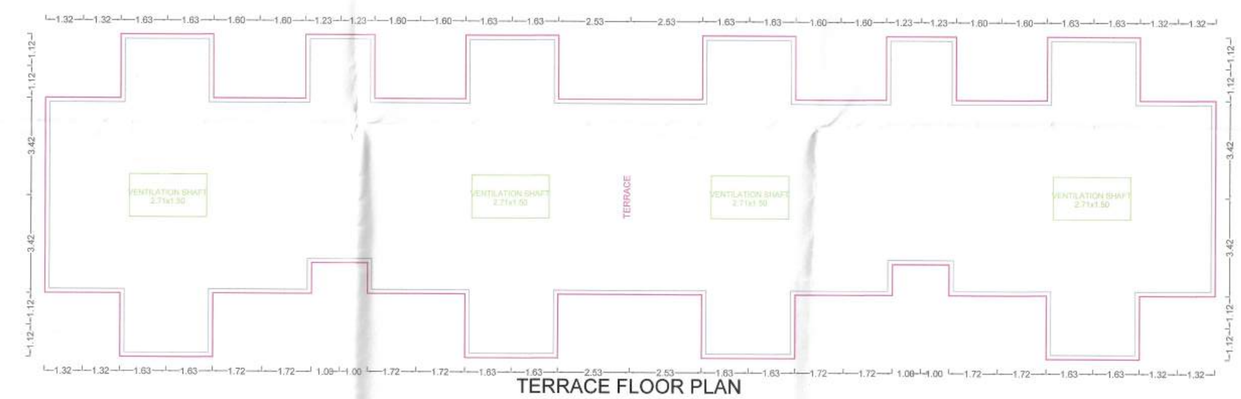
SCHEDULE OF OPENING: A (V-BUILDING)

NAME	LENGTH	HEIGHT	NOS.
D1	0.75	2.10	48
D	0.90	2.10	119
O	0.90	2.10	24

SCHEDULE OF OPENING: A (V-BUILDING)

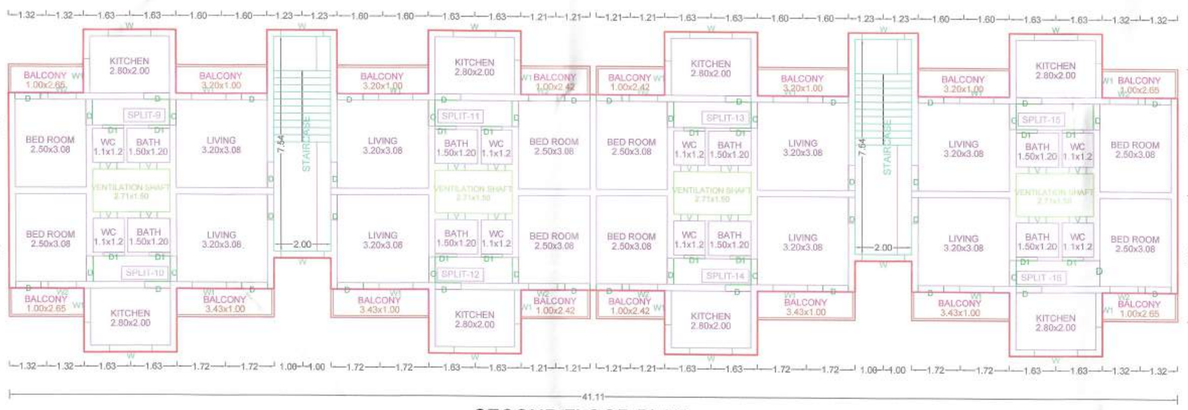
NAME	LENGTH	HEIGHT	NOS.
V	0.60	0.60	48
W2	1.00	1.20	24
W1	1.20	1.20	48
W	1.50	1.20	38



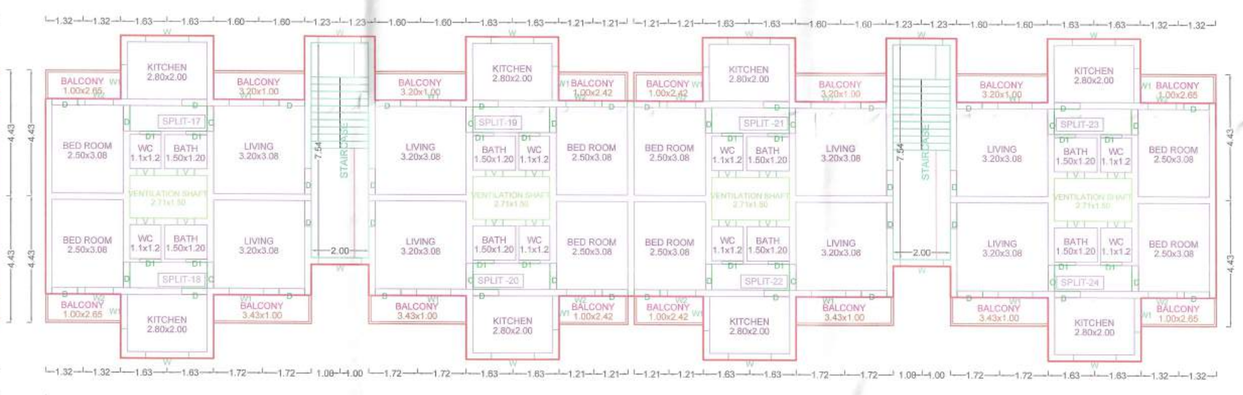


TERRACE FLOOR PLAN

ELEVATION



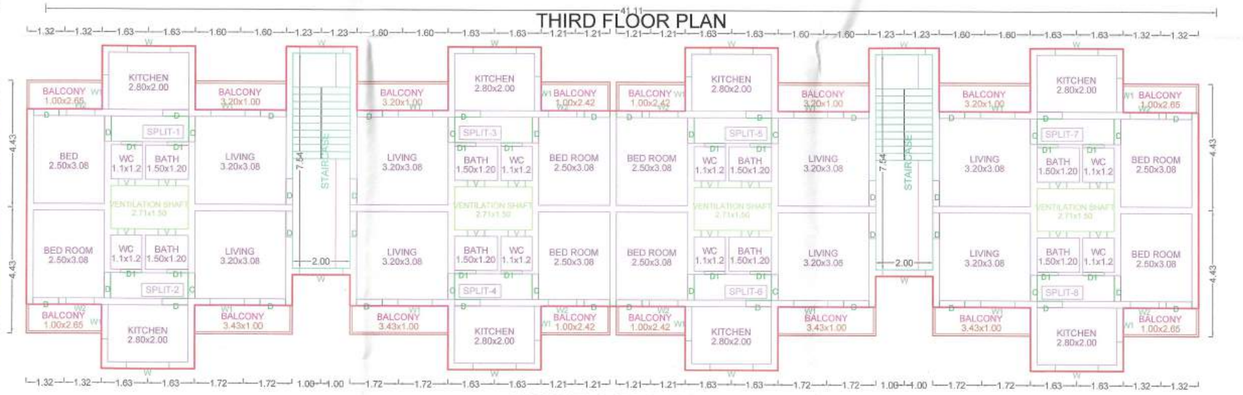
SECOND FLOOR PLAN



THIRD FLOOR PLAN



GROUND FLOOR PLAN



FIRST FLOOR PLAN

Valid for Proposed Construction Only

- मंजूर -

- आयुक्त, म.न.प. / अ.प्रा.प्र./ दि. 20.6.2017
चे आदेशान्वये इमारत परवाना व आराम प्रमाणपत्र
क.अ.प्रा.प्र./बां.प.र./म.न.पु./क्र.0535/17 दि. 5.7.2017
नगर रचना अधिनियम प्रमाणित तसेच नकाशास सशर्त
संगणक टुल्सची सुसंगिकरणामध्ये मंजूरी देण्यात येत आहे.

सहायक संचालक नगररचना
अमरावती महानगरपालिका, अमरावती

SEAL OF APPROVAL

AREA STATEMENT		SQ.M.
1. AREA OF PLOT		1251.07
2. DEDUCTIONS (From Gross Plot Area)		
(a) ROAD SETBACK AREA (RW)		0.00
(b) OTHERS		000.00
Total (a+b)		0.00
3. BALANCE PLOT AREA		~~1251.07~~
4. PERMISSIBLE FSI FACTOR		1·0 ~~1.0000~~
PERMISSIBLE BUILT UP AREA		1376.19 ~~1251.07~~
5. TDR AREA		0.00
6. SPECIAL CASES FSI		0.00
7. TOTAL PERMISSIBLE BUILT UP AREA		1376.19 ~~1251.07~~
8. PROPOSED AREAS		
(a) PROPOSED RESIDENTIAL AREA		1018.76
(b) PROPOSED COMMERCIAL AREA		0.00
(c) PROPOSED INDUSTRIAL AREA		0.00
(d) PROPOSED SPECIAL USE AREA		0.00
TOTAL PROPOSED AREA (a+b+c+d)		1018.76
9. BALCONY AREA TAKEN IN FSI		0.00
10. EXISTING BUILT UP AREA		0.00
11. OTHERS (SUBSTRUCTURE/PROJECTIONS)		0.00
12. TOTAL BUILT UP AREA PROPOSED (8+9+10+11)		1018.76
13. CONSUMED FSI		0.81

14. PARKING STATEMENT	CAR	SCOOTER	CYCLE
(a)PARKING REQUIRED NOs.	0	48	48
(b)PARKING REQUIRED AREA	0.00	144.00	67.20
(c)PARKING PROPOSED NOs.	0	48	64
(d)PARKING PROPOSED AREA	0.00	144.00	89.60

SPECIFICATIONS

Incharge: Amravati AutoDCR Cell | Signature:

CERTIFICATE OF AREA

CERTIFIED THAT I HAVE SURVEYED THE PLOT UNDER REFERENCE ON _____ AND THAT THE DIMENTIONS OF THE SIDES, ETC. OF THE PLOT STATED ON THE PLAN ARE AS MEASURED ON THE SITE AND THE AREA SO WORKED OUT IS _____ SQUARE METRES AND TALLIES WITH THE AREA STATED IN THE DOCUMENT OF OWNERSHIP / TOWN PLANNING SCHEME RECORDS.

SIGN OF ARCHITECT/ENGINEER/SUPERVISOR

LEGEND

PLOT BOUNDARY SHOWN THICK BLACK
PROPOSED WORK SHOWN RED FILLED IN
DRAINAGE LINE SHOWN RED DOTTED
WATERLINE SHOWN BLUE DOTTED
EXISTING TO BE RETAINED HATCHED
DEMOLISHION SHOWN HATCHED YELLOW

OWNER'S NAME

CEO MHADA

PROJECT INFORMATION

PLOT NO.: V | SURVEY NO.: 56/A,57/I,58
VILLAGE : Akoli | LOCATION : Non-Congested

PROJECT TYPE: Proposed Development [Residential]

CONSULTANT NAME

Rajendra Ramjiwan Gattani(Architect)
Regd. No. : CA/99/12246
Near Ekvira devi, Mangikaryalaya
Janardhan peth, Amravati.,Janardhan peth,
Amravati.

JOB NO.	DRG NO.	SCALE	DRAWN BY	CHECKED BY
		1:100		
INWARD NO.	AMC/TEMP/6795/16	DATE		
KEY NO.	ks§,Ok'	SHEET		

Assistant Architect and Planner
Amravati Housing & Area Development Board, AMRAVATI.

Chief Officer
Amravati Housing & Area Development Board, AMRAVATI

PRODUCED BY AN AUTODESK EDUCATIONAL PRODUCT

PRODUCED BY AN AUTODESK EDUCATIONAL PRODUCT