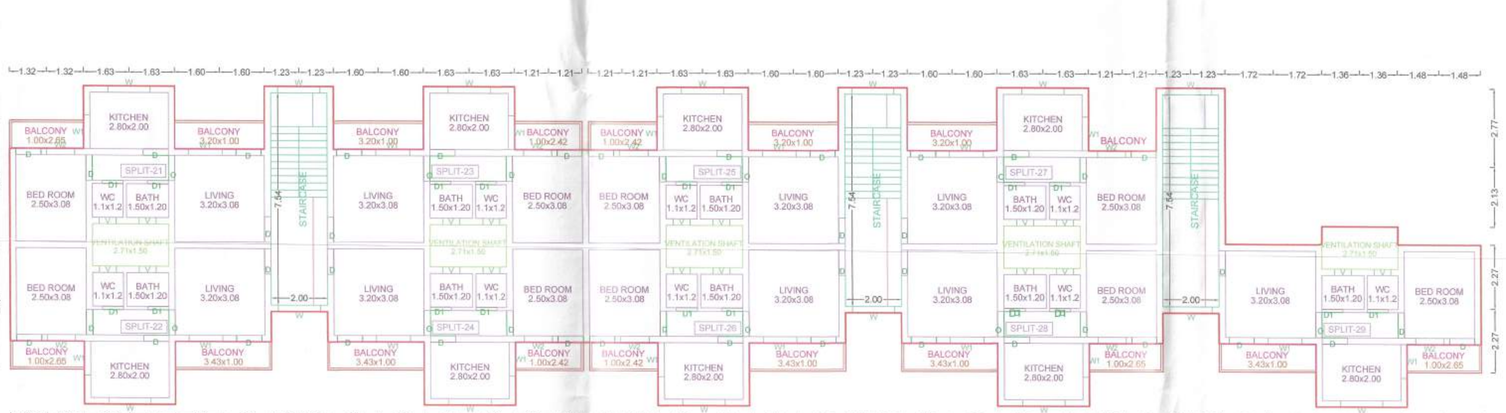
PRODUCED BY AN AUTODESK EDUCATIONAL PRODUCT

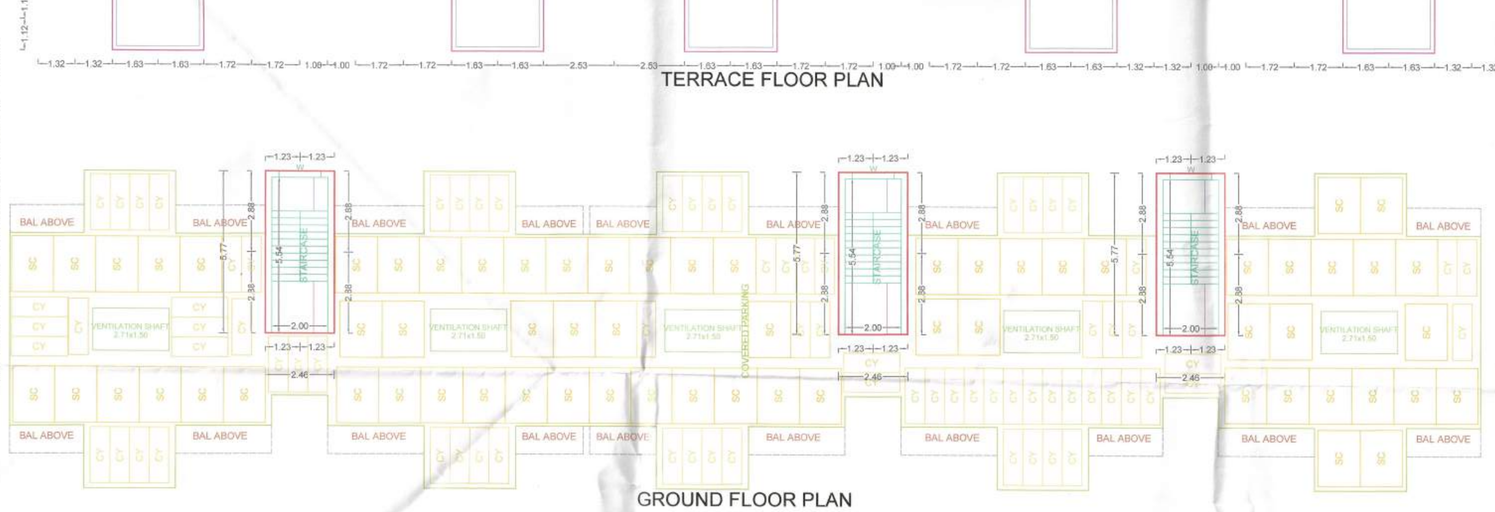
Valid for Proposed Construction Only
– मंजूर –
आयुक्त, सहसंनर/अमसं/वी/प्र.क्र. 20.6.2017
के आदेशान्वये इमारत परवाना व कार्य प्रगतपत्र
अ.मनपा/सहसंनर/बां.प/0511 दि.3.7.2017
नवीन अटींना अनुसरून
तेथे दुरुस्ती सुचविण्यात
सहाय्यक संचालक नगररचना
मा. महानगरपालिका, अमरावती.



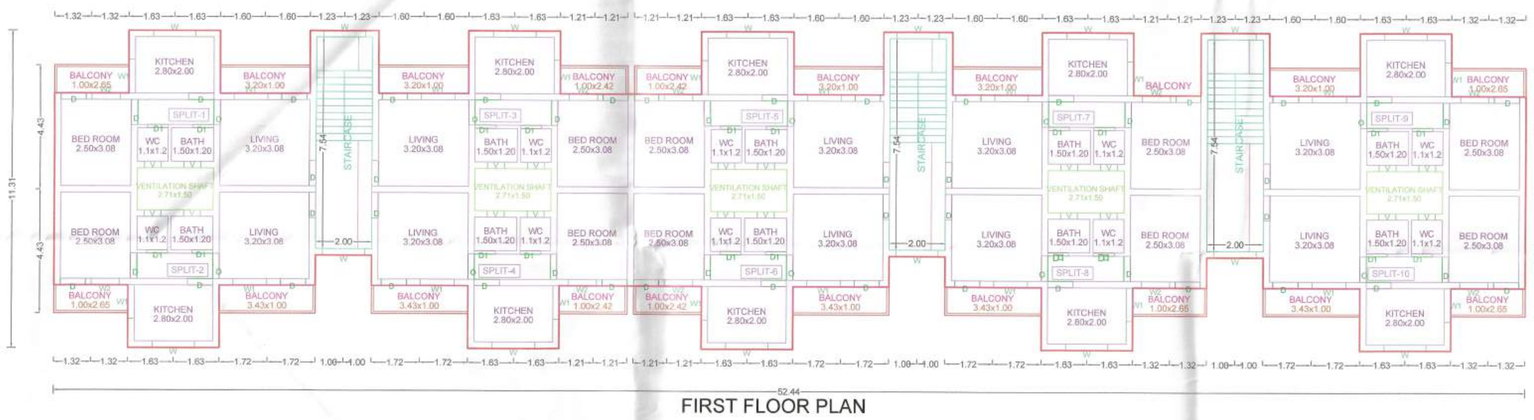
THIRD FLOOR PLAN



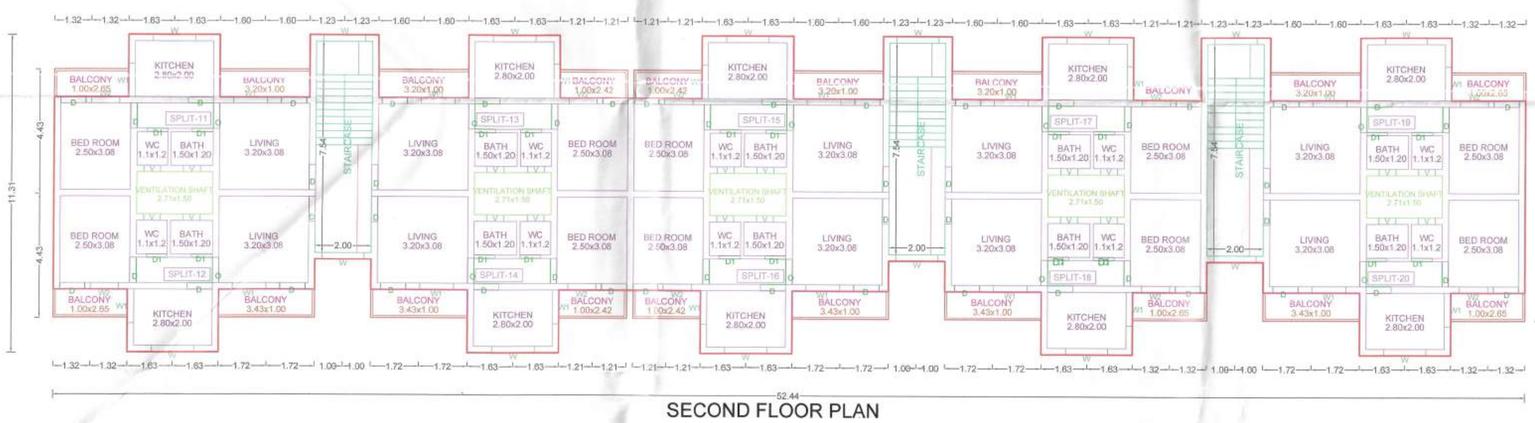
TERRACE FLOOR PLAN



GROUND FLOOR PLAN



FIRST FLOOR PLAN



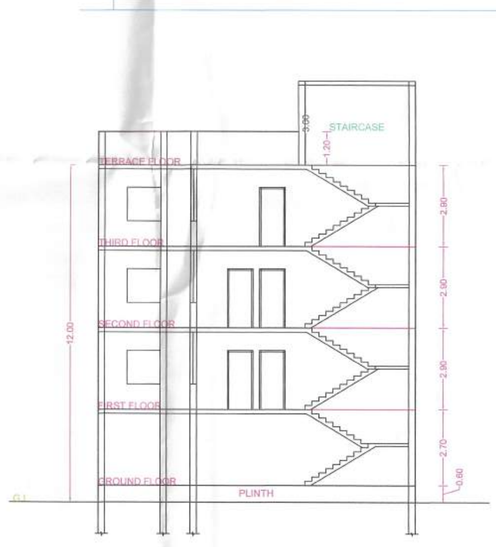
SECOND FLOOR PLAN

BUILDING WISE FSI STATEMENT

BUILDING	FSI AREA				EXISTING FSI AREA				BALCONY					PASSAGE	STAIR	LIFT	TENEMENTS	TOTAL
	COMM.	RESI.	IND.	SPEC.	COMM.	RESI.	IND.	SPEC.	OPEN	ENC.	TOTAL	FREE15%	EXCESS					FSI AREA
A-1 (O-BUILDING)	0.00	1271.58	0.00	0.00	0.00	0.00	0.00	0.00	162.26	0.00	162.26	184.35	0.00	0.00	0.00	0.00	29	1271.58
Total	0.00	1271.58	0.00	0.00	0.00	0.00	0.00	0.00	162.26	0.00	162.26	184.35	0.00	0.00	0.00	0.00	29	1271.58



ELEVATION



SECTION



Triangulation (Scale - 1:500)

BALCONY CALCULATIONS: A (O-BUILDING)

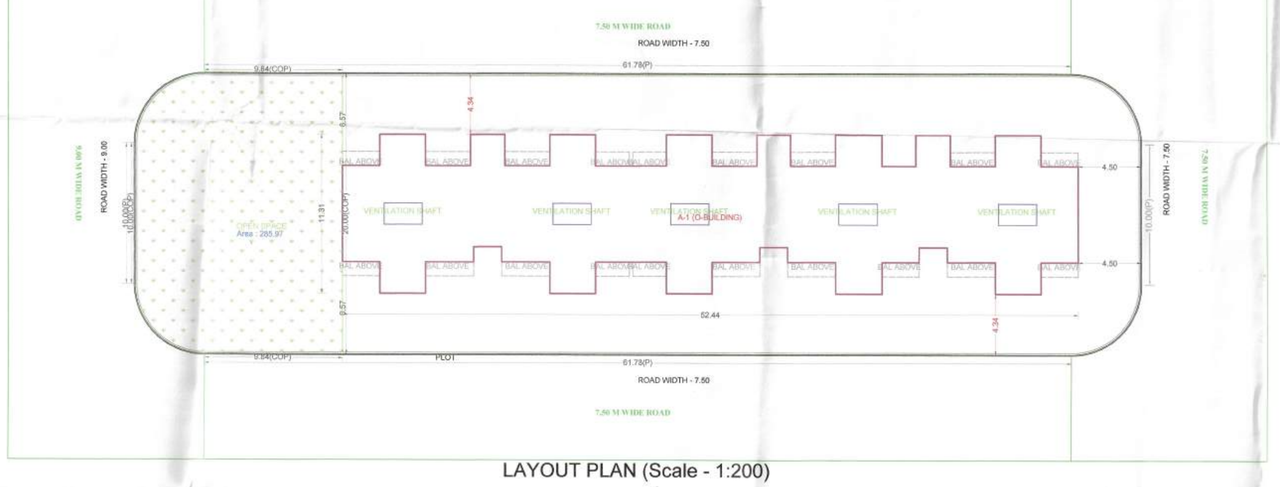
FLOOR	SIZE	AREA	TOT. AREA
THIRD FLOOR	1.00 X 2.65 X 4	10.60	50.23
	1.00 X 3.20 X 4	12.80	
	1.00 X 2.42 X 4	9.68	
	1.00 X 3.43 X 5	17.15	
SECOND FLOOR	1.00 X 2.65 X 5	13.25	56.08
	1.00 X 3.20 X 5	16.00	
	1.00 X 2.42 X 4	9.68	
	1.00 X 3.43 X 5	17.15	
FIRST FLOOR	1.00 X 2.65 X 5	13.25	56.08
	1.00 X 3.20 X 5	16.00	
	1.00 X 2.42 X 4	9.68	
	1.00 X 3.43 X 5	17.15	
Total	-	-	162.26

SCHEDULE OF OPENING: A (O-BUILDING)

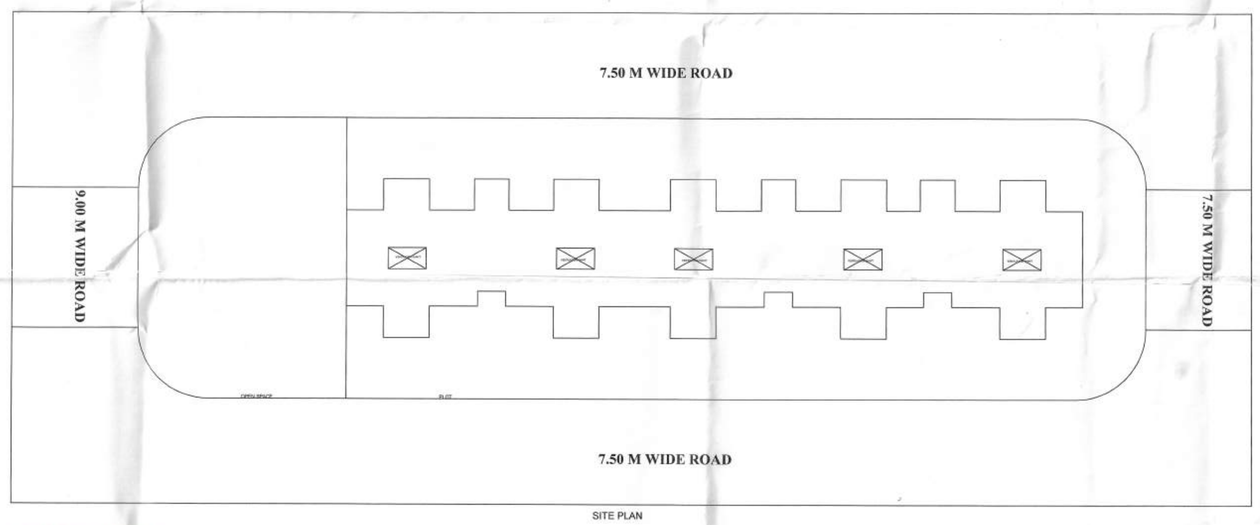
NAME	LENGTH	HEIGHT	NOS.
D1	0.75	2.10	52
D	0.75	2.10	06
D	0.90	2.10	145
O	0.90	2.10	29

SCHEDULE OF OPENING: A (O-BUILDING)

NAME	LENGTH	HEIGHT	NOS.
V	0.60	0.60	58
W2	1.00	1.20	29
W1	1.20	1.20	58
W	1.50	1.20	50



LAYOUT PLAN (Scale - 1:200)



SITE PLAN

FLOOR WISE FSI STATEMENT: A (O-BUILDING)

FLOORS	FSI AREA				EXISTING FSI AREA				BALCONY					PASSAGE	STAIR	LIFT	TENEMENTS	TOTAL
	COMM.	RESI.	IND.	SPEC.	COMM.	RESI.	IND.	SPEC.	OPEN	ENC.	TOTAL	FREE15%	EXCESS					FSI AREA
TERRACE FLOOR	0.00	0.00	0.00	0.00	0.00	0.00	0.00	0.00	0.00	0.00	0.00	0.00	0.00	0.00	0.00	0.00	0	0.00
THIRD FLOOR	0.00	385.88	0.00	0.00	0.00	0.00	0.00	0.00	50.19	0.00	50.19	57.86	0.00	0.00	0.00	0.00	9	385.88
SECOND FLOOR	0.00	421.56	0.00	0.00	0.00	0.00	0.00	0.00	56.04	0.00	56.04	63.23	0.00	0.00	0.00	0.00	10	421.56
FIRST FLOOR	0.00	421.56	0.00	0.00	0.00	0.00	0.00	0.00	56.04	0.00	56.04	63.23	0.00	0.00	0.00	0.00	10	421.56
GROUND FLOOR	0.00	42.58	0.00	0.00	0.00	0.00	0.00	0.00	0.00	0.00	0.00	0.00	0.00	0.00	0.00	0.00	0	42.58
Total	0.00	1271.58	0.00	0.00	0.00	0.00	0.00	0.00	162.26	0.00	162.26	184.35	0.00	0.00	0.00	0.00	29	1271.58

AREA STATEMENT			SQ.M.
1. AREA OF PLOT			1414.14
2. DEDUTIONS (From Gross Plot Area)			
(a) ROAD SETBACK AREA (RW)			0.00
(b) OTHERS			000.00
Total (a+b)			0.00
3. BALANCE PLOT AREA			1414.14
4. PERMISSIBLE FSI FACTOR			1.0000
PERMISSIBLE BUILT UP AREA			1414.14
5. TOR AREA			0.00
6. SPECIAL CASES FSI			0.00
7. TOTAL PERMISSIBLE BUILT UP AREA			1414.14
8. PROPOSED AREAS			
(a) PROPOSED RESIDENTIAL AREA			1271.58
(b) PROPOSED COMMERCIAL AREA			0.00
(c) PROPOSED INDUSTRIAL AREA			0.00
(d) PROPOSED SPECIAL USE AREA			0.00
TOTAL PROPOSED AREA (a+b+c+d)			1271.58
9. BALCONY AREA TAKEN IN FSI			0.00
10. EXISTING BUILT UP AREA			0.00
11. OTHERS (SUBSTRUCTURE/PROJECTIONS)			0.00
12. TOTAL BUILT UP AREA PROPOSED (6+9+10+11)			1271.58
13. CONSUMED FSI			0.90
14. PARKING STATEMENT	CAR	SCOOTER	CYCLE
(a)PARKING REQUIRED NOs.	0	58	58
(b)PARKING REQUIRED AREA	0.00	174.00	81.20
(c)PARKING PROPOSED NOs.	0	64	76
(d)PARKING PROPOSED AREA	0.00	192.00	106.40
SPECIFICATIONS			

Incharge:
Amravati AutoDCR Cell

Signature:

CERTIFICATE OF AREA

CERTIFIED THAT I HAVE SURVEYED THE PLOT UNDER REFERENCE ON _____ AND THAT THE DIMENTIONS OF THE SIDES, ETC. OF THE PLOT STATED ON THE PLAN ARE AS MEASURED ON THE SITE AND THE AREA SO WORKED OUT IS _____ SQUARE METRES AND TALLIES WITH THE AREA STATED IN THE DOCUMENT OF OWNERSHIP / TOWN PLANNING SCHEME RECORDS.

SIGN OF ARCHITECT/ENGINEER/SUPERVISOR

LEGEND

- PLOT BOUNDARY SHOWN THICK BLACK
- PROPOSED WORK SHOWN RED FILLED IN
- DRAINAGE LINE SHOWN RED DOTTED
- WATERLINE SHOWN BLUE DOTTED
- EXISTING TO BE RETAINED HATCHED
- DEMOLISHION SHOWN HATCHED YELLOW

OWNER'S NAME

CEO MHADA

PROJECT INFORMATION

PLOT NO : O
SURVEY NO.: 56/A,57/1,58
VILLAGE : Akoli
LOCATION : Non-Congested

PROJECT TYPE: Proposed Development [Residential]

CONSULTANT NAME

- Rajendra Ramjiwan Gattani(Architect)
Regd. No. : CA/99/12345
Near Ekvira devi, Mangkaryalaya
Janardhan peth, Amravati.Janardhan peth,
Amravati.

Assistant Architect and Planner
Amravati Housing & Area Development Board,
AMRAVATI.

Chief Officer
Amravati Housing & Area Development Board,
AMRAVATI.

SEAL OF APPROVAL

JOB NO.	DRG.NO.	SCALE	DRAWN BY	CHECKED BY
		1:100		
INWARD NO.	AMC/TEMP/0783/16	DATE	12-07-2016	
KEY NO.	¥ù§_©ù'	SHEET NO.	1 / 1	

This is a system generated drawing as per the soft copy submitted by the Architect/ License Engineer

PRODUCED BY AN AUTODESK EDUCATIONAL PRODUCT