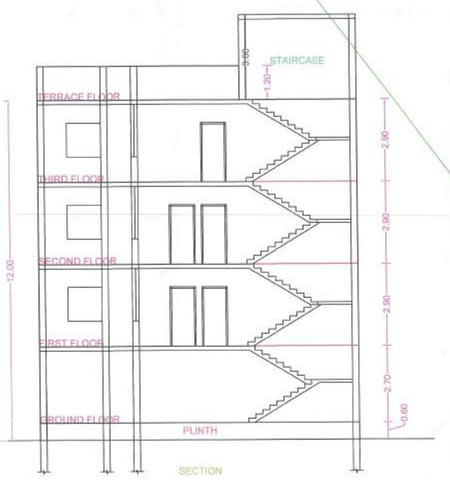
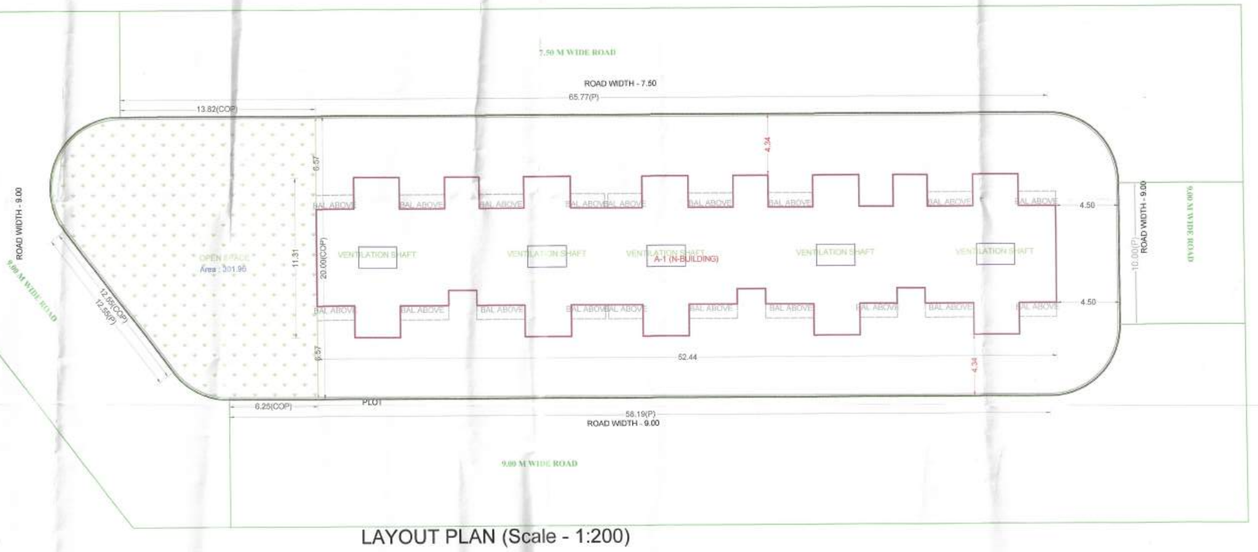
Disclaimer: AutoDCR is an input based software tool used by Municipal Corporations but the final approval lies with concerned Officer / Authority.

FLOOR WISE FSI STATEMENT: A (N-BUILDING)

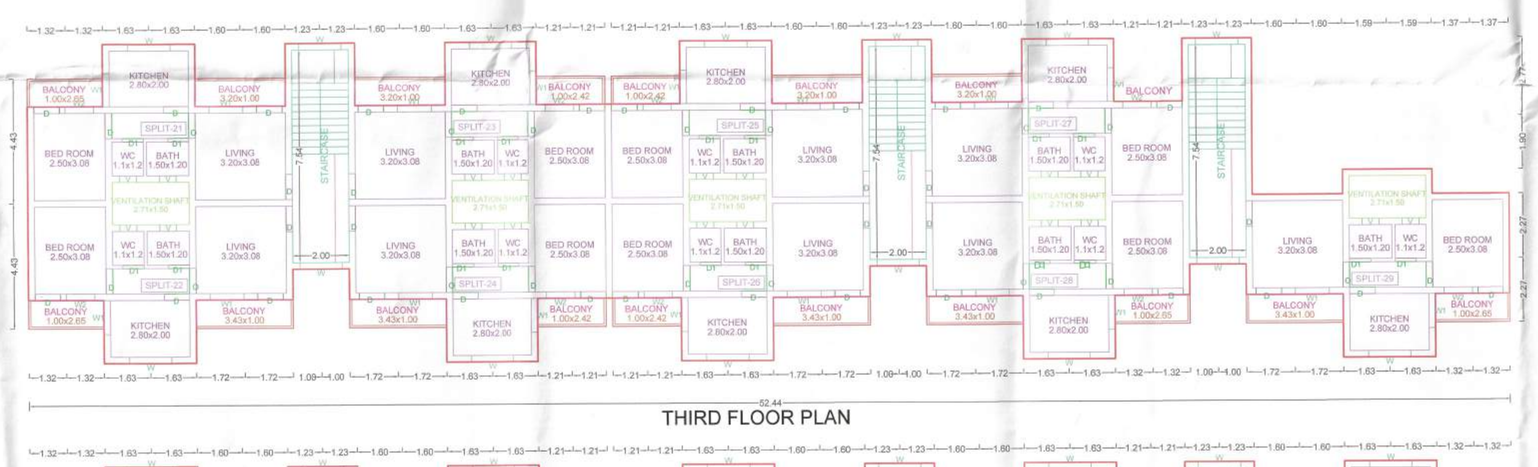
FLOORS	FSI AREA				EXISTING FSI AREA				BALCONY					PASSAGE	STAIR	LIFT	TENEMENTS	TOTAL FSI AREA
	COMM.	RESI.	IND.	SPEC.	COMM.	RESI.	IND.	SPEC.	OPEN	ENC.	TOTAL	FREE15%	EXCESS					
TERRACE FLOOR	0.00	0.00	0.00	0.00	0.00	0.00	0.00	0.00	0.00	0.00	0.00	0.00	0.00	0.00	0.00	0.00	0	0.00
THIRD FLOOR	0.00	386.90	0.00	0.00	0.00	0.00	0.00	0.00	50.19	0.00	50.19	58.04	0.00	0.00	0.00	0.00	9	386.90
SECOND FLOOR	0.00	421.56	0.00	0.00	0.00	0.00	0.00	0.00	56.04	0.00	56.04	63.23	0.00	0.00	0.00	0.00	10	421.56
FIRST FLOOR	0.00	421.56	0.00	0.00	0.00	0.00	0.00	0.00	56.04	0.00	56.04	63.23	0.00	0.00	0.00	0.00	10	421.56
GROUND FLOOR	0.00	42.58	0.00	0.00	0.00	0.00	0.00	0.00	0.00	0.00	0.00	0.00	0.00	0.00	0.00	0.00	0	42.58
Total	0.00	1272.60	0.00	0.00	0.00	0.00	0.00	0.00	162.26	0.00	162.26	184.50	0.00	0.00	0.00	0.00	29	1272.60

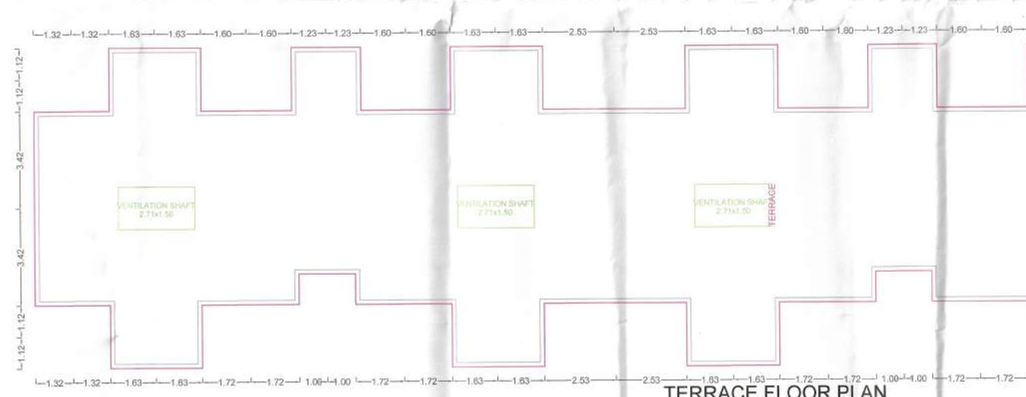






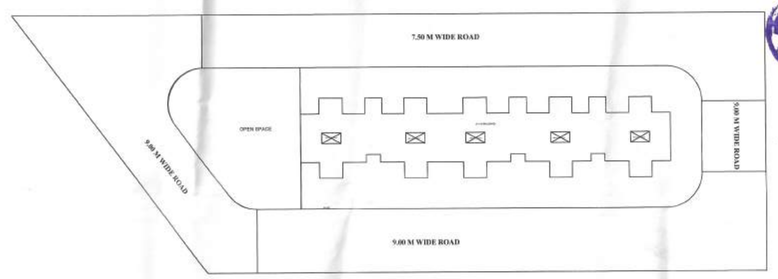
LAYOUT PLAN (Scale - 1:200)

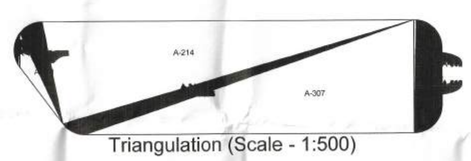




BUILDING WISE FSI STATEMENT

BUILDING	FSI AREA				EXISTING FSI AREA				BALCONY					PASSAGE	STAIR	LIFT	TENEMENTS	TOTAL FSI AREA
	COMM.	RESI.	IND.	SPEC.	COMM.	RESI.	IND.	SPEC.	OPEN	ENC.	TOTAL	FREE15%	EXCESS					
A-1 (N-BUILDING)	0.00	1272.60	0.00	0.00	0.00	0.00	0.00	0.00	162.26	0.00	162.26	184.50	0.00	0.00	0.00	0.00	29	1272.60
Total	0.00	1272.60	0.00	0.00	0.00	0.00	0.00	0.00	162.26	0.00	162.26	184.50	0.00	0.00	0.00	0.00	29	1272.60





Triangulation (Scale - 1:500)

A-611	0.00
A-612	0.00
A-613	0.00
A-614	0.00
Total (PLOT)	1430.91

BALCONY CALCULATIONS: A (N-BUILDING)

FLOOR	SIZE	AREA	TOT. AREA
THIRD FLOOR	1.00 X 2.65 X 4	10.60	50.23
	1.00 X 3.20 X 4	12.80	
	1.00 X 2.42 X 4	9.68	
	1.00 X 3.43 X 5	17.15	
SECOND FLOOR	1.00 X 2.65 X 5	13.25	56.08
	1.00 X 3.20 X 5	16.00	
	1.00 X 2.42 X 4	9.68	
	1.00 X 3.43 X 5	17.15	
FIRST FLOOR	1.00 X 2.65 X 5	13.25	56.08
	1.00 X 3.20 X 5	16.00	
	1.00 X 2.42 X 4	9.68	
	1.00 X 3.43 X 5	17.15	
Total	-	-	162.26

SCHEDULE OF OPENING: A (N-BUILDING)

NAME	LENGTH	HEIGHT	NOS.
D1	0.75	2.10	52
D	0.75	2.10	06
D	0.90	2.10	145
O	0.90	2.10	29

SCHEDULE OF OPENING: A (N-BUILDING)

NAME	LENGTH	HEIGHT	NOS.
V	0.60	0.60	58
W2	1.00	1.20	29
W1	1.20	1.20	58
W	1.50	1.20	50

AMC — Valid for Proposed Construction Only — मंजूर 20.6.2017 — अमरावती महानगरपालिका, अमरावती

AREA STATEMENT			SQ.M.
1. AREA OF PLOT			1430.91
2. DEDUTIONS (From Gross Plot Area)			
(a) ROAD SETBACK AREA (RW)			0.00
(b) OTHERS			000.00
Total (a+b)			0.00
3. BALANCE PLOT AREA			1430.91
4. PERMISSIBLE FSI FACTOR			1.10 1.0000
PERMISSIBLE BUILT UP AREA			1574.01 1430.91
5. TDR AREA			0.00
6. SPECIAL CASES FSI			0.00
7. TOTAL PERMISSIBLE BUILT UP AREA			1574.01 1430.91
8. PROPOSED AREAS			
(a) PROPOSED RESIDENTIAL AREA			1272.60
(b) PROPOSED COMMERCIAL AREA			0.00
(c) PROPOSED INDUSTRIAL AREA			0.00
(d) PROPOSED SPECIAL USE AREA			0.00
TOTAL PROPOSED AREA (a+b+c+d)			1272.60
9. BALCONY AREA TAKEN IN FSI			0.00
10. EXISTING BUILT UP AREA			0.00
11. OTHERS (SUBSTRUCTURE/PROJECTIONS)			0.00
12. TOTAL BUILT UP AREA PROPOSED (8+9+10+11)			1272.60
13. CONSUMED FSI			0.89
14. PARKING STATEMENT	CAR	SCOOTER	CYCLE
(a)PARKING REQUIRED NOs.	0	58	58
(b)PARKING REQUIRED AREA	0.00	174.00	81.20
(c)PARKING PROPOSED NOs.	0	64	76
(d)PARKING PROPOSED AREA	0.00	192.00	106.40
SPECIFICATIONS			

Incharge: Amravati AutoDCR Cell — Signature:

CERTIFICATE OF AREA

CERTIFIED THAT I HAVE SURVEYED THE PLOT UNDER REFERENCE ON _____ AND THAT THE DIMENTIONS OF THE SIDES, ETC. OF THE PLOT STATED ON THE PLAN ARE AS MEASURED ON THE SITE AND THE AREA SO WORKED OUT IS _____ SQUARE METRES AND TALLIES WITH THE AREA STATED IN THE DOCUMENT OF OWNERSHIP / TOWN PLANNING SCHEME RECORDS.

SIGN OF ARCHITECT/ENGINEER/SUPERVISOR

LEGEND

PLOT BOUNDARY SHOWN THICK BLACK
PROPOSED WORK SHOWN RED FILLED IN
DRAINAGE LINE SHOWN RED DOTTED
WATERLINE SHOWN BLUE DOTTED
EXISTING TO BE RETAINED HATCHED
DEMOLISHION SHOWN HATCHED YELLOW

OWNER'S NAME

CEO MHADA

PROJECT INFORMATION

PLOT NO : N
VILLAGE : Akoli
SURVEY NO.: 36/A,57/1,58
LOCATION : Non-Congested

PROJECT TYPE: Proposed Development [Residential]

CONSULTANT NAME

Rajendra Ramjiwan Gattani(Architect)
Regd. No./ CA/91/2345
Near Ekvira devi, Mangilkanyalaya
Jaydhan peth, Amravati.Janardhan peth,
Amravati

SEAL OF APPROVAL

Assistant Arrchitect and Planner
Amravati Housing & Area Development Board,
AMRAVATI.

Chief Officer
Amravati Housing & Area Development Board
AMRAVATI.

JOB NO.	DRG.NO.	SCALE	DRAWN BY/CHECKED BY
		1:100	
INWARD NO.	AMC/TEMP/0782/16	DATE	18-07-2016
KEY NO.	¥z§,¢x	SHEET NO.	1 / 1

This is a system generated drawing as per the soft copy submitted by the Architect/ License Engineer

PRODUCED BY AN AUTODESK EDUCATIONAL PRODUCT

PRODUCED BY AN AUTODESK EDUCATIONAL PRODUCT