Page 1 of 1

Saturday, April 01, 2017
1:56 PM

पावती

Original/Duplicate
पावती क्र. 2156
Page: 2/2

पावती क्र. 2156 दिनांक 01/04/2017

सादर केले: एडवोकेट
दस्तऐवजाचा अनुक्रमांक: बरल1235-2017
दस्तऐवजाचा प्रकार : हिस्सेवाटप डीलिंग
सादर करणाऱ्याचे नाव : म ती का ही इंडोगो&कं हिस्सेवाटप कर्ते चे उपांग कायदार पोटदार

मोबदला रु	₹ 30000.00
बाजार भावाप्रमाणे रु	₹ 540.00
पृष्ठांची संख्या: 27	
एकूण	₹ 30540.00

एकूण हजारोवाज करत किरा

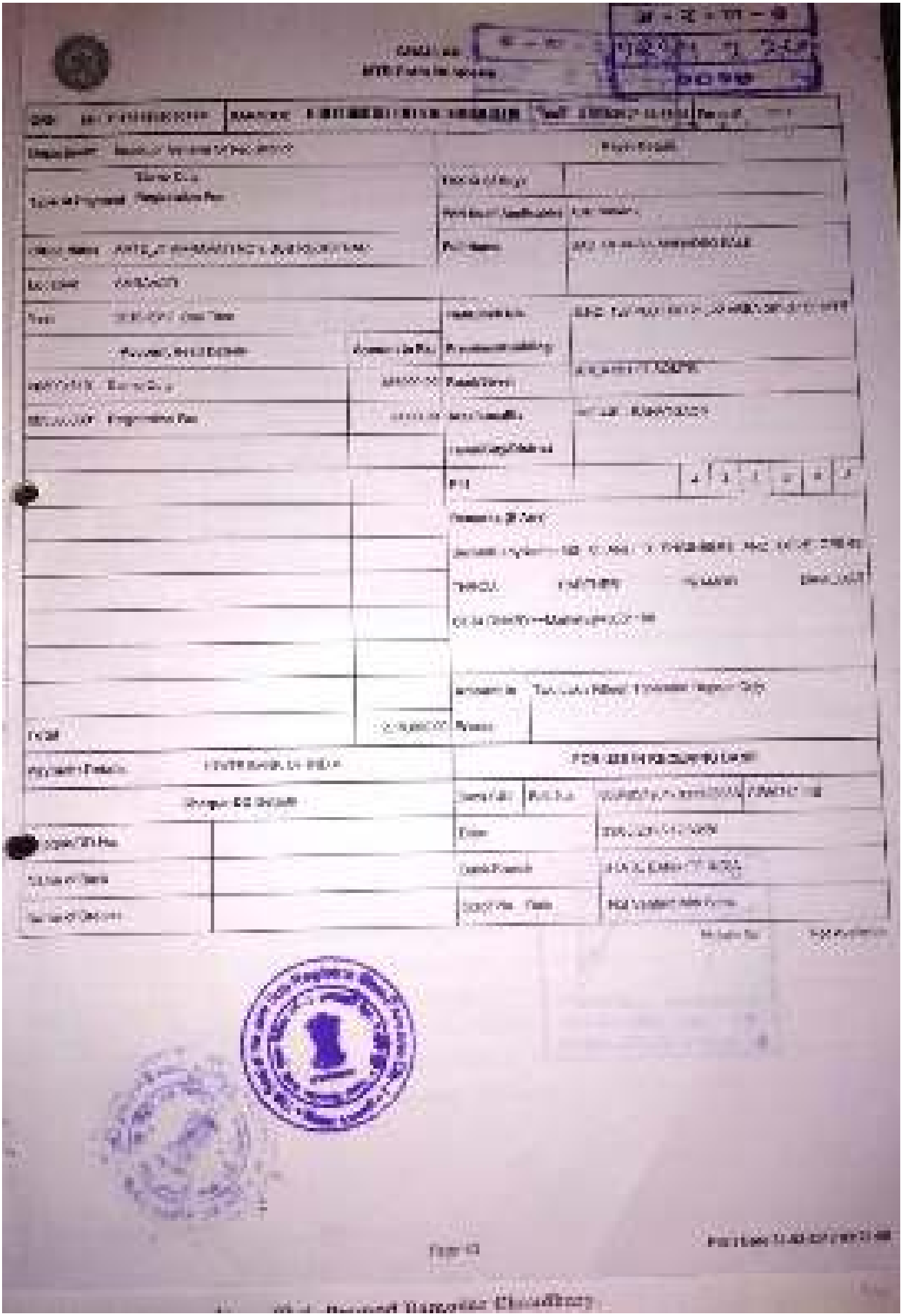
Sub Registrar Amanakwadi 1

बाजार मुल्य: रु.3681180/-
मोबदला रु.3681180/-
भरलेले मुद्रांक शुल्क : रु. 185000/-

1) देयकाचा प्रकार: eChallan रक्कम: रु.30000/-
डीडी/धनादेश/पे ऑर्डर क्रमांक: MH012175562019178M दिनांक 01/04/2017
बँकेचे नाव व पत्ता:
2) देयकाचा प्रकार: By Cash रक्कम: रु.540/-

4/7/2017

Name of Branch		Scanned On Date	Not Verified with



AGREEMENT OF DEVELOPMENT AND BUILDING CONSTRUCTION WITH SPECIAL POWER OF ATTORNEY

Mouza - Khejuri, J.L. No. 128 appx value @ Rs. 10,000/- per katha

As per Govt. Valuation open plot valued at Rs. 36,84,000/-

Land under Vested Flat valued Rs. 24,000/- per Sq.ft. and for office @ Rs. 30,000/- per Sq.ft. the above, Govt. Rules open plot & vested Govt. land & commercial Flat & office (non-residential) valued @ Rs. 17,500/- and Rs. 20,000/- & Car Parking @ Rs. 4,00,000/- & cost of the agreement

As per these under total consideration cost of construction for 8 cottas is assessed at Rs. 36,84,000/-

Stamp duty Rs. 1,01,400/- + 500/- & Registration charges of Rs. 30,050/- paid by challan)

THIS AGREEMENT OF DEVELOPMENT AND BUILDING CONSTRUCTION is made and executed on this Day of March 2017 between

1] Smt. Chanda Mahasay Sole [PAN ACRCS3[illegible]]
Aged about 58 years, Occu.- Housewife,
R/o. Ankani Baromile Colony, Asansol, P.S. Dist. Asansol, [illegible]

2] Sri. Nikhil Pradip Choudhary [PAN ABPC[illegible]]
Aged about 37 years, Occu.- Business,
S/o. Mahendra Nath Nigam, Asansol, P.S. Dist. Asansol, [illegible]

Hereinafter referred to as the "OWNER" which expression shall unless repugnant to the context, shall always mean and include their heirs, executors, administrators and assignees) being the party of FIRST PART,

AND

M/s. G & G Happiness & Developers, [PAN AAFFG2628E],
through it's partners,

1. Shri. Pramod Kumar Choudhary,
Aged - 47 Yrs, Occupation - Business,
R/o. Ankani Colony, Asansol, P.S. Dist. Asansol, [illegible]

[illegible] ... 20 ...

[illegible] ... 20 ...

[illegible] ... 20 ...

Shri. [illegible]

Age: 50 Years, Occupation: [illegible]

R/o. [illegible]

To, & Dist. [illegible]

Hereinafter referred to as the **"DEVELOPER"** (which expression shall unless repugnant to the context, mean and include his heirs, executors, administrators, assigns etc.) of the **SECOND PART**.

WHEREAS the party of the first part viz. Smt. Usha Chandu Mahadik is the sole and absolute owners of the immovable property described in the Schedule hereunder written and hereinafter referred to as the "Plot No. 21".

DESCRIPTION OF THE PLOT No. 21

All the piece and parcel of land situated at Mouje Ratnagiri, Taluka Ratnagiri, Dist. Tq. & Dist. Ratnagiri within the limit of Municipal Corporation of Ratnagiri and within the jurisdiction of Sub-Registrar, Ratnagiri, Dist. Ratnagiri bearing Survey No. 122 [illegible] admeasuring about 27.22 Ares, known as "Mauli Nagar", Nagpur Road, Ratnagiri Check, Ratnagiri and is more particularly bounded as under:

On or towards East	:	Layout Plot No. 20,
On or towards West	:	Layout Plot No. 22,
On or towards North	:	Survey Land and
On or towards South	:	Layout Road.

WHEREAS the property was purchased by the owner No.1 from [illegible] Nachiket Vishwanath Marathe through his power of attorney holder Vishwanath Vishwanath Marathe vide Sale Deed dated 19.07.2002, registered at Sr. No. 2601/2002, with the office of Sub-Registrar, Ratnagiri, and since then the owner is entitled to enjoy the same.

WHEREAS the party of the first part viz. Smt. Usha Chandu Mahadik is desirous to develop the said property and has approached the developer to develop the said property on the terms and conditions hereinafter mentioned and the developer has agreed to the same.

DESCRIPTION OF THE PART No. 2

All the piece and parcel of land situated at Mouja Kakatgaon, Pargana Nowapara Part-I, No. 8 Bast Arunmati, Collectorate of Dhubulia, Sub-Division of Amtala and within the jurisdiction of Sub-Registry Amtala out of **Final Survey No. 2332**, out of which the said land is covered by Tagore Estate under present Sec. Gazette No. WBT-39/Dhubulia-II/1960-65 under dated 27.03.1964 known as "Dhar Layout", Nagpur Road, Kakatgaon Chowk, Amtala, out of which the said land measuring **plot No. 28, having total area measuring 3000 sq.ft. (278.70 sq.mtr.)** which is more clearly bounded as under :

Towards East	:	Layout Plot No. 27
Towards West	:	Layout Road
Towards South	:	Property of Smt. Anuj
Towards North	:	Layout Road

WHEREAS said property was purchased by the owner No. 2 from M/s Rijit Distributors Pvt. Ltd. vide Sale Deed dated 25.07.2002 registered in Book No. 1, 2372/2002, and thereafter, name was mutated accordingly the name of the owner is recorded in record of rights, and,

WHEREAS the party of the first part No. 1 and 2 desirous to construct a multi storied Residential Building vide Sanction No. WBT-34/Kakatgaon-01/2016-17 order dated 17.02.2017 and after completion of the said building measuring 3000 sq.ft. more or less


WHEREAS the owners have no experience in development and construction, as such it is not possible for the owners to get the said property developed and hence the owners have agreed to enter into this agreement on following terms and conditions :

NOW THEREFORE THIS INDENTURE AGREEMENT OF DEVELOPMENT WITNESSETH AS UNDER:-


1. That in pursuance of the mutual agreement between the parties hereto and hereof, and in consideration of the said sum of Rs. ..... paid by the party of Second Part shall allot and grant to the party of **First Part No. 1 at Gas Flat on First floor** approximately super building area of **825** sq. ft. and **2 Shop on ground floor** approximately







4. The said deed of the said property was permitted thereto applicable to revocation by the owner of lawful development charges which was duly registered which authority to permit to utilize and to use the said property to provide for the said development charges which was duly registered through [illegible] and for the purposes aforesaid the said property shall be utilized to such development charges which was duly registered the said deed by the owner, whereby the said property was utilized for the purposes aforesaid and [illegible]



[illegible]

[illegible]

[illegible]

18. Whatever interest in the Plot Sq.m. is to be [illegible] shall be subject to the lien of the Developers till the entire amount is paid.

19. That all the expenses for preparation, execution and registration of the said deed shall be borne by the developer. However, stamp duty shall be borne proportionately by the owners and developer. Rates, taxes and electricity charges shall be borne by the owners till the said property is developed and handed over to the owners by the developer. However, the owners shall be liable to pay the said charges proportionately to the developer.

20. That the owners hereby agree to execute such further documents as may be required by the developer for the purpose of obtaining the sanction of the said building plans and for the purpose of development of the said property.

21. That the owners hereby give an undertaking that they shall not do any act, deed or thing whereby the developer may be prevented from performing or discharging its obligations under this agreement and undertakes that in the event of any such act, deed or thing being done by the owners, they shall be responsible for the consequences thereof.

22. That the owners hereby declare that the said property is free from all encumbrances and that the owners have good marketable title to the said property.

23. That the owners hereby agree to indemnify and keep indemnified the developer against all actions, costs, charges, claims, demands and proceedings that may be taken against or suffered by the developer in respect of the said property or anything done in pursuance of this agreement.

24. That the owners hereby declare that no notice from any Government or Local Body or Public Authority or Court of Law has been received by or served upon them affecting the said property or any part thereof.

25. That the owners hereby declare that the said property is not subject to any charge, lien, mortgage, lease, litigation, attachment, trust, debutter, acquisition, requisition or vesting.

26. That the owners hereby declare that they have not entered into any agreement for sale, transfer, lease, development or any other arrangement with any person or party with respect to the said property or any part thereof and that they have not received any consideration, deposit, advance or any other amount from any person or party in this regard.

27. That the owners hereby declare that they have not created any mortgage or charge over the said property or any part thereof and that no person or party has any right, title, interest or claim in the said property or any part thereof.

28. That the owners hereby declare that they have not received any notice for acquisition or requisition of the said property or any part thereof and that no such notice is pending.

29. That the owners hereby declare that they have not received any notice from the Income Tax Authorities or any other Government Authority and that no proceedings are pending against them in this regard which may affect the said property or any part thereof.

30. That the owners hereby declare that the said property is not the subject matter of any HUF and that no person has any right in the said property by virtue of being a member of a HUF and that the said property is the absolute and exclusive property of the owners.

31. That the owners hereby declare that no part of the said property is tenanted and that no person is in occupation of the said property.

32. That the owners hereby declare that they have not taken any loan, advance or financial assistance against the said property from any bank, financial institution, company or any other person.

33. That the owners hereby declare that the said property is not affected by the provisions of the Urban Land (Ceiling & Regulation) Act, 1976.

34. That the owners hereby declare that they have not received any compensation in respect of the said property or any part thereof under the Land Acquisition Act, 1894 or any other law.

35. That the owners hereby declare that the said property is not affected by any scheme of the Municipal Corporation of Delhi or any other authority.

36. That the owners hereby declare that they have not received any notice from the Municipal Corporation of Delhi or any other authority for the demolition of any construction on the said property.

37. That the owners hereby declare that they have not received any notice from the Municipal Corporation of Delhi or any other authority for the sealing of any construction on the said property.

38. That the owners hereby declare that they have not received any notice from the Municipal Corporation of Delhi or any other authority for the regularization of any construction on the said property.









IN WITNESS WHEREOF, THE PARTIES HEREIN HAVE SIGNED AND EXECUTED THIS AGREEMENT OF DEVELOPMENT ON THIS DAY OF MARCH 2017.

WITNESSES

1)

Name : Pradip K. Choudhury

2)

Name : R.S. Ghosh

SIGNATURE OF PARTIES

"Owner" (1) Sm. Chanda Mohanta Kala


(2) Smt. Rakhi Pradip Choudhury

"Developer"

M/s. C & D Engineers & Developers
through its partners

1) Shri. Pranab Jamendra Choudhury

2) Shri. Bratata Rajdeo Dangwal



-1-

SPECIAL POWER OF ATTORNEY

KNOW ALL MEN BY these presents that we,

1) **Smt. Chanda Mahadeo Kar,**
Aged about 65 years, Occupation - Housewife,
R/o. Indira Gandhi Colony, Amravati,
Tq. and Dist. Amravati (MS)(I);

2) **Smt. Sulbha Pradip Chaudhary**
Aged about 60 years, Occupation - Housewife,
R/o. Maharana Pratap Nagar, Amravati,
Tq. & Dist. Amravati (MS)(II);

The Executants No.1 to 2

M/s. C & D Engineers & Developers, through Partners,

1) **Shri. Pramod Damodar Chaudhary,**
Aged 47 Yrs, Occupation - Contractor,
R/o. Maharana Pratap, Amravati, Tq. & Dist. Amravati (MS)(I);

2) **Shri. Rajaram Raghoba Bangalya,**
Aged 57 Years, Occupation - Contractor,
R/o. Ramakrishna Colony, Amravati, Tq. & Dist. Amravati (MS)(II);

hereby authorize to the said Partners of the Firm

WHEREAS the Smt. Chanda Mahadeo Kar is the lawful and absolute owner of the immovable property i.e. vacant land/plot which is more fully described in the "Plot No. 21")

DESCRIPTION OF THE PLOT No. 21

All the piece and parcel of land situated at **Khasra No.82/1/1**, Mauza Nandgaon Peth, Tq. & Dist. Amravati within the limits of Nandgaon Peth Gram Panchayat and also in the jurisdiction of Sub-Registrar, Tahsil Office, **Plot Survey No. 102** out of which agricultural land admeasuring 1 hectare 40 are (3 acres 30 gunthas) bearing Gat No. 102/1 Khasra No. 82/1/1 area 1.40 hectare, known as **"Bhat Zadpee"**, Nandgaon Peth, Tq. & Dist. Amravati, and which is more particularly described as follows :-



having total admeasuring 3000 sq.ft. (278.71 square meters) or thereabouts and bounded as under :-

Towards East	[illegible]
Towards West	[illegible]
Towards North	[illegible]
Towards South	[illegible]

WHEREAS the Smt. Nikhil Hardy Chaudhary is [illegible] and absolute owners of the [illegible] property, more fully described and delineated in the Plan No. [illegible];

DESCRIPTION OF THE PLOT No. 55

"All the piece and parcel of land situated at **Mouza Bahargaon**, [illegible] Bandgaon Dist. Thane, Sub-Registration [illegible] of Mulshi and within the jurisdiction of Sub-Registrar [illegible] bearing **Field Survey No. 102**, [illegible] admeasuring [illegible] sq.mtrs. or thereabouts and under gunthewari Plot, Cadastral Survey No. 1782/12, [illegible] 27/03/1964, known as **"Bhai Sagar"**, Bapgaon Road, Richardson Chowk, Aluwadi, [illegible] and bounded by plot No. 102, having total admeasuring 3000 sq.ft. (278.71 sq.mtrs.) or thereabouts and more particularly bounded as follows :

Towards East	[illegible]
Towards West	Bapgaon Road
Towards North	[illegible]
Towards South	Bhai Road

WHEREAS [illegible] to develop the said property, [illegible] the said Smt. Nikhil **M/s. C & D Engineers & Developers**, through its partner Shri. **Pramod Bhandari Chaudhary** and Shri. **Jeevan Rajaram Dangale**, [illegible] to develop the said property by making [illegible] of the said [illegible] of building/s on the said land and/or any part thereof and to sell the [illegible] thereof and to receive the consideration thereof and to do all acts, deeds, matters and things in respect thereof as mentioned in the Development Agreement;

2 To make construction on the said property under the said proposed Plans, Designs & Specifications [illegible] Architects [illegible] and



for the purpose of negotiation of sale deed of the said property

agreement on the said property and receipt.

2. To enter into agreement with the Municipal Corporation and other

and other concerned authorities as may be necessary for the purpose

any construction work on the said property and the said property

and to claim refund of such deposits as made by me/us or any person

and other authorities in connection

with the subject of such deposits.

3. To execute, register and agreement of sale, sale deed or any other

document whatsoever including Sale Agreement, Power of Attorney

and/or power sale deed, gift deed or any other deed in the name of myself

and/or documents necessary for completion of sale in respect of the

property of my own/or its normal part or for security purpose in favour

of any person (whether the Vendee herein or any other person) and to admit

the registration sale deeds or agreement of sales and to admit execution

thereof in any act that may be necessary or expedient documents

pursuant thereto.

4. To appear and represent on behalf of the Governmental, Semi-

Governmental authority, any Corporate Body or of the Statutory Body

thereof and property or any part of thereof.

5. To make any applications regarding the said property as may be

necessary for mutation or any purpose in respect of the said property

and to avail benefit of purchase which is now available and to sign

all deeds or any other deed or documents which may be necessary for

transfer of the property in favour of purchaser and to sign and execute

transfer deeds or deeds or deliver possession, receive consideration

consideration and to acknowledge the receipt thereof and to do all

things after all the allotment to change Name/Address, Sale Deeds,

Mortgage, Exposition, Power of attorney, Affidavit, Declaration,

Affidavit to do all or any of the acts and things which are necessary for

the above said property.

6. To [illegible] and to do all acts, deeds etc. and matters

AND we hereby bind ourselves, our heirs, executors and administrators, jointly and severally, to indemnify and keep indemnified the Developer against all actions, suits, costs, charges, losses, damages, claims and demands in connection with or relating to the said property or any part thereof.

AND we hereby declare that the Developer shall be entitled to the said Flat and Parking Space and proportionate share in the said land and the said building and shall be entitled to enjoy the same without any interruption by us or any person claiming through us.

AND we hereby declare that the Developer shall be entitled to the said Flat and Parking Space and proportionate share in the said land and the said building and shall be entitled to enjoy the same without any interruption by us or any person claiming through us.

AND we hereby declare that the Developer shall be entitled to the said Flat and Parking Space and proportionate share in the said land and the said building and shall be entitled to enjoy the same without any interruption by us or any person claiming through us.

IN WITNESS WE HAVE HERETO SET OUR HANDS AT ARAMBAGH ON THIS ..... DAY OF MARCH 2017.

1) Smt. Chanda Mahadeb Kala (Bachchu)

Photo	Signature	Thumb
		

2) Smt. Bellal Reality Consultant (Proprietor)


Photo	Signature	Thumb
		

I, ... the above

Power of Attorney Holder

M/s. C & D Engineers in Bangalore, through its partner,

1. Shri. Mukund Ramesh Chandhoor

Photo	Signature	Thumb
		

2. Shri. Ramesh Rajkar Dangoli

Photo	Signature	Thumb
		

WITNESSES

1) .....

Name: Pradip D. Chandivang

2) .....

Name: K.S. Shirgaon

वैकल्पिक कॉपियाँ (पैन्डिंग पत्रक)



