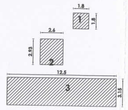


SOUTH SIDE ELEVATION

SECTION A-A'

AREA CALCULATION PLAN FOR GROUND FLOOR

SCALE (1:200)



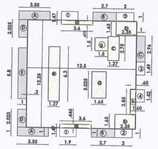
AREA STATEMENT FOR GROUND FLOOR

AREA OF SQ. 1) 1.80 M X 1.80 M = 3.24 SQ.M.
2) 2.60 M X 2.93 M = 7.61 SQ.M.
3) 12.50 M X 3.15 M = 39.37 SQ.M.

TOTAL AREA AT GR. FLOOR = 50.22 SQ.M.

AREA CALCULATION PLAN FOR TYPICAL FIRST , SECOND , THIRD FL. PLAN

SCALE (1:200)



AREA STATEMENT FOR FIRST FLOOR

AREA OF SQ. 1) 12.50 M X 12.25 M = 153.12 SQ.M.

TOTAL AREA =153.12 SQ.M.

DEDUCTION OF
a = 2 X 3.,0 M X 0.47 M = 3.38 SQ.M.
b = 2 X 2.35 M X 1.65 M = 7.75 SQ.M.
c = 1.27 M X 2.75 M =3.49 SQ.M.
d = 1.65 M X 3.02 M = 4.98 SQ.M.
e = 1.27 M X 6.20 M = 7.87 SQ.M.
g = 1.50 M X 1.50 M = 2.25 SQ.M.
h = 0.60 M X 2.85 M = 1.71 SQ.M.

AREA AT FIRST FLOOR = 31.43 SQ.M.

TOTAL AREA OF FIRST FLOOR =121.69 SQ.M.

BALCONY AREA STATEMENT FOR FIRST FLOOR , SECOND FLOOR, THIRD FLOOR .

TOTAL AREA AT FIRST FLOOR = 121.69 SQ.M.
PERMISSIBLE BALCONY 15% = 18.25 SQ.M.---- A)

PROPOSED BALCONY

1) ENCLOSED BALCONY
A+B+C+D+E = [3.55+2.70+2.96+2.70+3.55+2.02+5.80+2.02] = 25.30 M X1.00M =25.30 SQ.M.

BALCONY PROVIDED AT FIRST FLOOR = 25.30 SQ.M.----B)

EXCESS BALCONY AREA = 7.05 SQ.M. -(A-B)

DOUBLE HEIGHT TERRACE AREA STATEMENT FOR FIRST FLOOR

121.69

TOTAL AREA AT FIRST FLOOR = 121.21 SQ.M.
PERMISSIBLE TERRACE 20% = 24.24 SQ.M.---- A)

PROPOSED DOUBLE HEIGHT TERRACE

1 = 1.90M X 1.47M = 2.79 SQ.M.
2 = 2.00M X 1.00M = 2.00 SQ.M.
3 = 1.49M X 1.00M = 1.49 SQ.M.
4 = 1.60M X 1.42M = 2.27 SQ.M.

DOUBLE HEIGHT TERRACE PROVIDED AT FIRST FLOOR = 8.55 SQ.M
(WHICH IS LESS THAN PERMISSIBLE)

CARPET AREA STATEMENT

SR. NO.	BUILDING NO.	FLOOR	FLAT NO.	CARPET AREA	USEABLE AREA OF BALCONY, UTILITY, DOUBLE HEIGHT TERRACE (UT) & STAIRCASE OF FLAT	TOTAL CARPET AREA
1	1	GROUND FLOOR	SHOP NO.1	8.91 SQ.M.		8.91 SQ.M.
			SHOP NO.2	8.91 SQ.M.		8.91 SQ.M.
			SHOP NO.3	8.91 SQ.M.		8.91 SQ.M.
			SHOP NO.4	8.91 SQ.M.		8.91 SQ.M.
2		FIRST FLOOR	FLAT NO.1	48.01 SQ.M.	[3.79+2.00+4.20] =10.99 SQ.M.	56.00 SQ.M.
			FLAT NO.2	26.93 SQ.M.	[1.49+2.27+4.20] =7.96 SQ.M.	34.89 SQ.M.
			FLAT NO.3	48.69 SQ.M.	[3.79+2.00+4.20] =10.99 SQ.M.	56.48 SQ.M.
3		SECOND FLOOR	FLAT NO.4	48.01 SQ.M.	[3.79+2.00+4.20] =10.99 SQ.M.	56.00 SQ.M.
			FLAT NO.5	26.93 SQ.M.	[1.49+2.27+4.20] =7.96 SQ.M.	34.89 SQ.M.
			FLAT NO.6	48.69 SQ.M.	[3.79+2.00+4.20] =10.99 SQ.M.	56.48 SQ.M.
4		THIRD FLOOR	FLAT NO.7	48.01 SQ.M.	[3.79+2.00+4.20] =10.99 SQ.M.	56.00 SQ.M.
			FLAT NO.8	26.93 SQ.M.	[1.49+2.27+4.20] =7.96 SQ.M.	34.89 SQ.M.
			FLAT NO.9	48.69 SQ.M.	[3.79+2.00+4.20] =10.99 SQ.M.	56.48 SQ.M.



SITE- PLAN

SCALE :- 1:500

NORTH
WEST EAST
SOUTH

PARKING AREA STATEMENT (TABLE NO. 7, P.NO.40)

NON CONGESTED AREA
OCCUPENCY
RESIDENTIAL
1)MULTI FAMILY RESIDENTIAL

(b) 3 tenements having built-up area between 50 to 100 sq.m.

	CAR	SCOOTER	CYCLE
FOR 100.00 SQ.M.	1	3	3
B/UP AREA 435.18 SQ.M.	5	15	15

AREA REQUIRED

CAR - 5.00 NOS. X 2.50 M. X 6.00 = 62.50 SQ.M.
SCOOTER - 15.00 NOS.X 1.00 M. X 2.00 = 30.00 SQ.M.
CYCLE - 15.00 NOS.X 0.50 M. X 1.40 = 10.50 SQ.M.

TOTAL PARKING AREA REQUIRED = 103.00 SQ.M.
PARKING PROVIDED AT GROUND FLOOR = 103.00 SQ.M.

SCHEDULE OF DOOR'S & WINDOW'S

RS = 2.97 M X 2.45 M. MD = 1.10 M X 2.10 M.
D = 1.00 M X 2.10 M D1 = 0.80 M X 2.10 M
W = 1.50 M X 1.50 M. LW = 0.60 M X 1.00 M.
W1 = 1.50 M X 1.00 M W2 = 2.00 M X 1.50 M

CERTIFICATE OF AREA

CERTIFICATE
ROAD WIDTH CONFIRMATION

Certificate that the S.No.423/3/A/8 at chalisgaon Tal. Chalisgaon Dist. Jalgaon Existing Proposed Road 18.00 M. When Measured On Site Found Correct.

Date27-11-2018 Signature Of Architect

I, (Prashant R. Deshmukh) Have Been Employed By The Applicant As His Architect.I Have Examined The Boundaries And The Area Of The Plot And I Do Hereby Certify That I Have Personally Verified And Checked All The Statement Made By The Applicant Who is The Owner/Lessee In Possession Of The Plot As In The Above From And Found Them To Be Correct.

Date27-11-2018 Signature Of Architect

CERTIFICATE OF AREA

Certificate That The Plot Under Reference Was Surveyed By Me On 13-10-2018 And The Dimensions Of Sides Etc. Of Plot Stated On Plan are As Measured On Site And The Area So WorkedOut Tallies With The Area Stated in Document Of Ownership/Land Records Deparment.

Date27-11-2018 Signature Of Architect

APPROVING AUTHORITY

A	AREA STATEMENT		
1)	AREA OF PLOT NO. 3		337.62 SQ.M.
2)	DEDUCTION FOR		
	a) ROAD ACQUISITION AREA		
	b) PROPOSED ROAD		
	c) ANY RESERVATION (TOTAL A+B+C)		
3)	GROSS AREA OF PLOT (1-2)		337.62 SQ.M.
4)	DEDUCTION OF AMINITY SPACE		
5)	NET AREA OF PLOT = 100% OF (3-4)		337.62 SQ.M.
6)	ADDITION OF AREA FOR F.S.I.IF ANY		
	a)		
	b)		
7)	TOTAL AREA(5+6)		337.62 SQ.M.
8)	NORAMAL F.S.I.PERMISSIBALE (1.10)		371.38 SQ.M.
	PERMISSIBALE WITH PAYMENT OF PREMIUM (0.20)		67.52 SQ.M.
9)	PERMISSIBALE B/UP AREA		438.90 SQ.M.
10)	EXISTING B/UP AREA		
11)	PROPOSED B/UP AREA		
	a) STILT FLOOR		
	b) GROUND FLOOR		50.22 SQ.M.
	c) MAZANINE FLOOR		
	d) FIRST FLOOR	121.69	121.21 SQ.M.
	e) SECOND FLOOR	121.69	121.21 SQ.M.
	f) THIRD FLOOR	121.69	121.21 SQ.M.
	f) FOURTH FLOOR		
	TOTAL PROPOSED B/UP AREA	413.52	413.85 SQ.M.
12)	EXCESS BALCONY AREA TAKEN IN F.S.I. (AS PER B (c) BELOW		21.33 SQ.M.
13)	TOTAL B/UP AREA (10+11+12)	456.46	435.18 SQ.M.
14)	F.S.I. CONSUMED (13/7)	1.29	1.28
B	BALCONY AREA STATEMENT		
C	TDR		
D	PARKING STATEMENT		
	a) REQUIRED		69.90 SQ.M.
	b) TOTAL PARKING PROVIDED		72.81 SQ.M.

OWNER SIGN.

SHRI.RAKESH BHIMRAO BORASE

PROPOSED COMMERCIAL AND RESIDENTIAL BUILDINGS CONSTRUCTION ON PLOT NO. 3 , S.NO. 423/3/A/8 CHALISGAON DIST- JALGAON FOR. SHRI. RAKESH BHIMRAO BORSE

ARCHITECT

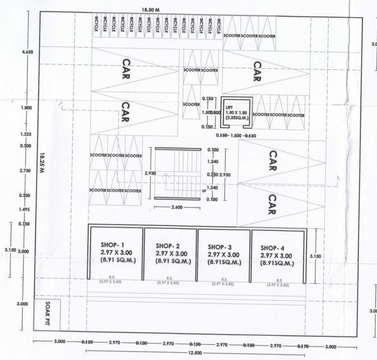
PRASHANT R. DESHMUKH
(B.ARCH.)
(Reg.No.- CA/2015/70764)
LATESMT. SUVARNATAI A. DESHMUKH SHOPING CENTER SHOP NO. 18,19 FIRST FLOOR, BHADGAON ROAD CHALISGAON. 424 101, DIST. JALGAON (M.S.)
02587-225705 CELL. 7 5 8 8 0 0 9 4 2 8

Recommended for Approval for Residential Purpose only as amended in Red. Subject to conditions mentioned in This office L. No. 3970/DP. dt.27/12/2018

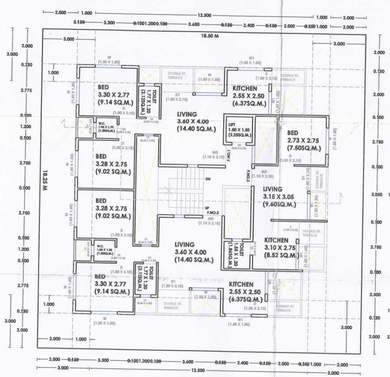
TOWN PLANNER
Office of the Assistant Director of Town Planning, Jalgaon

DRG NO.	SCALE	DRAWN BY	DATE
D- COM-6	1:100	PRADEEP B. KALE	25/03/2019

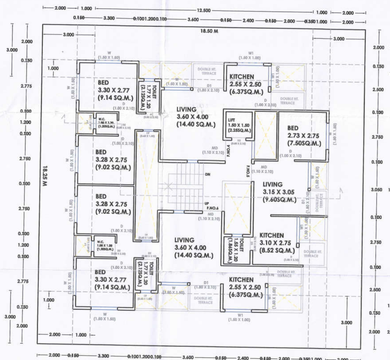
COM-40:\d\RAKESH BHIMRAO BORSE TP (MUNICIPAL DRAWING) DRAWING RAKESH BHIMRAO BORASE REVISED 2



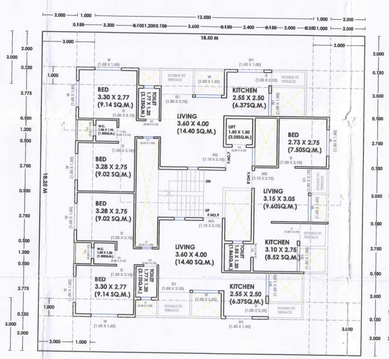
PROPOSED GROUND FLOOR PLAN SCALE (1:100)



PROPOSED FIRST FLOOR PLAN SCALE (1:100)



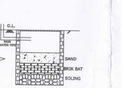
PROPOSED SECOND FLOOR PLAN SCALE (1:100)



PROPOSED THIRD FLOOR PLAN SCALE (1:100)



PROVISION FOR RAIN WATER HARWESTING



SECTION A-A



SECTION THROUGH RWH TANK.

PLAN OF UNDERGROUND RWH TANK

COLOUR COADS FOR	SHOW BY
1) PLOT BOUNDRY	
2) PROPOSED CONST.	
3) DRAINAGE LINE	
4) WATER SUPPLY LINE	
5) EXISTING ROAD	